

ALLEGATO 1

Tabelle e matrici dei flussi veicolari rilevati alle intersezioni

Nelle pagine seguenti sono riportate le tabelle relative alle rilevazioni dei flussi veicolari alle intersezioni principali della rete viaria. Sono dati aggregati per intervalli di 15 minuti relativi ad ogni singola manovra.

Ogni ramo dell'intersezione è identificato con un numero ed ogni manovra è rappresentata con coppie di numeri (es.: 1->2 rappresenta il flusso dal ramo 1 al ramo 2). Sono riportati i valori rilevati per ogni componente di traffico (L = veicoli leggeri; P = veicoli pesanti; C = ciclomotori; B = biciclette). Per ogni manovra sono riportati i totali dalle 7.00 alle 9.00, dalle 7.30 alle 8.30, dalle 17 alle 19 e dalle 17.30 alle 18.30 espressi sia per singola componente sia, in forma aggregata, in veicoli equivalenti.

COMUNE DI MANERBIO

INTERSEZIONE A: 1 VIA BRESCIA, 2 VIA MAGLIO, 3 VIA SAN MARTINO DEL CARSO, 4 VIA DANTE, 5 VIA ZIMA

- 1 BRESCIA
- 2 MAGLIO
- 3 SAN MARTINO
- 4 DANTE
- 5 ZIMA

flussi rilevati martedì 27-03-2008 dalle 07:00 alle 09:00 - L = veicoli leggeri; P = veicoli pesanti; C=ciclomotori; B=biciclette

	1->2				1->3				1->4				1->5				3->1				3->2				3->4				3->5				4->1				4->2				4->3							
	L	P	C	B	L	P	C	B	L	P	C	B	L	P	C	B	L	P	C	B	L	P	C	B	L	P	C	B	L	P	C	B	L	P	C	B	L	P	C	B	L	P	C	B	L	P	C	B
07:00-07:15	0	0	0	0	2	0	0	0	4	0	0	0	0	0	0	0	3	0	0	0	0	0	0	0	28	2	0	0	0	0	0	0	4	0	0	0	0	0	0	0	0	0	0	0	29	0	0	0
07:15-07:30	0	0	0	0	4	0	1	1	18	1	1	0	0	0	0	0	16	1	0	0	0	0	0	0	122	6	3	1	1	0	0	0	23	3	1	1	1	0	0	0	140	3	5	1				
07:30-07:45	0	0	0	0	8	3	1	0	66	3	2	4	2	0	0	0	21	2	1	0	0	0	0	0	180	11	3	3	2	0	0	0	66	2	3	3	2	0	0	0	184	3	2	1				
07:45-08:00	0	0	0	0	17	4	0	1	71	8	1	1	4	0	0	1	18	2	1	1	0	0	0	0	198	5	4	2	0	0	0	0	72	2	2	2	0	0	0	0	180	6	1	4				
08:00-08:15	0	0	0	0	6	0	0	0	32	2	0	0	0	0	0	0	14	2	0	0	0	0	0	0	46	2	1	1	0	0	0	0	19	0	0	0	0	0	0	0	44	2	1	2				
08:15-08:30	0	0	0	0	4	0	0	0	19	0	0	1	0	0	0	0	4	1	0	0	0	0	0	0	23	2	0	1	0	0	0	0	23	3	0	0	0	0	0	0	34	1	0	2				
08:30-08:45	0	0	0	0	4	0	0	0	29	0	0	0	0	0	0	0	3	0	0	1	0	0	0	0	24	1	0	0	0	0	0	0	17	2	0	0	0	0	0	0	29	2	0	0				
08:45-09:00	0	0	0	0	6	0	0	0	23	0	0	0	0	0	0	0	3	0	0	0	0	0	0	0	17	0	0	0	0	0	0	0	15	0	0	0	0	0	0	0	37	1	2	1				
Totale	0	0	0	0	51	7	2	2	262	14	4	6	6	0	0	1	82	8	2	2	0	0	0	0	638	29	11	8	3	0	0	0	239	12	6	6	3	0	0	0	677	18	11	11				
07:30-08:30	0	0	0	0	35	7	1	1	188	13	3	6	6	0	0	1	57	7	2	1	0	0	0	0	447	20	8	7	2	0	0	0	180	7	5	5	2	0	0	0	442	12	4	9				
Totale EQ	0	67				294				6				100				0				704				3				268				3				722										
07:30-08:30 EQ	0	50				217				6				72				0				493				2				198				2				471										

	4->5				2->1				2->3				2->4				2->5				5->1				5->2				5->3				5->4				totale								
	L	P	C	B	L	P	C	B	L	P	C	B	L	P	C	B	L	P	C	B	L	P	C	B	L	P	C	B	L	P	C	B	L	P	C	B	L	P	C	B	L	P	C	B	EQ
07:00-07:15	1	0	0	0	1	0	0	0	0	0	0	0	0	0	0	0	0	0	0	0	0	0	0	0	0	0	0	0	0	0	0	0	1	0	0	1	73	2	0	1	77				
07:15-07:30	2	0	0	0	2	0	0	0	2	0	0	0	5	0	0	2	0	0	0	0	1	0	0	0	0	0	0	0	2	0	0	0	1	0	0	0	340	14	11	6	375				
07:30-07:45	4	0	0	0	2	0	0	1	2	0	0	0	8	0	0	0	0	0	0	0	2	0	0	0	0	0	0	0	3	0	0	2	555	24	12	14	613								
07:45-08:00	0	0	0	0	0	0	0	1	3	0	0	0	7	0	0	2	0	0	0	0	0	0	0	0	0	0	0	0	3	0	0	0	4	0	0	0	577	27	9	15	640				
08:00-08:15	1	0	0	0	1	0	0	0	1	0	0	0	4	0	0	0	0	0	0	0	1	0	0	0	0	0	0	0	3	0	0	0	172	8	2	3	190								
08:15-08:30	1	0	0	0	2	1	0	0	1	0	0	0	3	0	0	0	0	0	0	0	0	0	0	0	0	0	0	0	2	0	0	0	2	0	0	0	118	8	0	4	135				
08:30-08:45	0	0	0	0	0	0	0	0	0	0	0	0	3	0	0	0	0	0	0	0	0	0	0	0	0	0	0	0	1	0	0	0	2	1	0	1	112	6	0	2	125				
08:45-09:00	0	0	0	0	0	0	0	0	1	0	0	0	2	0	0	1	0	0	0	0	0	0	0	0	0	0	0	0	0	0	0	0	1	0	0	0	105	1	2	2	109				
Totale	9	0	0	0	8	1	0	2	10	0	0	0	32	0	0	5	0	0	0	0	4	0	0	0	0	0	0	0	11	0	0	4	17	1	0	4	2052	90	36	47	2264				
07:30-08:30	6	0	0	0	5	1	0	2	7	0	0	0	22	0	0	2	0	0	0	0	3	0	0	0	0	0	0	0	8	0	0	0	12	0	0	2	1422	67	23	36	1578				
Totale EQ	9	11				10				34				0				4				0				11				20															
07:30-08:30 EQ	6	8				7				23				0				3				0				8				13															

COMUNE DI MANERBIO				flussi rilevati venerdì 18-11-2005 dalle 17:00 alle 19:00																									
INTERSEZIONE A: 1 VIA BRESCIA, 2 VIA MAGLIO, 3 VIA SAN MARTINO DEL CARSO, 4 VIA DANTE, 5 VIA ZIMA																													
1	BRESCIA																												
2	MAGLIO																												
3	SAN MARTINO																												
4	DANTE																												
5	ZIMA																												
L = veicoli leggeri; P = veicoli pesanti; C=ciclomotori; B=biciclette																													
	1->2				1->3				1->4				1->5				3->1				3->2				3->4				
	L	P	C	B	L	P	C	B	L	P	C	B	L	P	C	B	L	P	C	B	L	P	C	B	L	P	C	B	
17:00-17:15	1	0	0	0	11	0	0	0	50	1	0	0	4	0	0	0	26	1	0	0	1	0	0	0	104	3	3	2	
17:15-17:30	0	0	0	0	10	0	0	0	55	2	2	0	0	0	0	0	30	0	0	2	2	0	0	0	95	1	2	1	
17:30-17:45	0	0	0	0	20	1	0	0	67	2	0	0	3	0	0	0	37	0	1	2	1	0	0	1	191	0	7	4	
17:45-18:00	0	0	0	0	8	2	0	0	60	1	0	0	0	0	0	0	31	1	1	0	0	0	0	0	135	1	6	4	
18:00-18:15	0	0	0	0	17	0	0	0	58	1	0	0	2	0	0	0	31	0	0	0	1	0	0	0	148	1	6	4	
18:15-18:30	0	0	0	0	11	0	0	0	47	2	1	0	2	0	0	0	26	1	1	1	0	0	0	0	130	1	7	2	
18:30-18:45	0	0	0	0	14	0	0	0	64	2	3	0	0	0	0	0	37	0	1	0	2	0	0	0	136	0	3	4	
18:45-19:00	0	0	0	0	9	0	0	0	29	2	0	0	5	0	0	0	26	0	0	0	5	0	0	1	122	0	2	1	
Totale	1	0	0	0	100	3	0	0	430	13	6	0	16	0	0	0	244	3	4	5	12	0	0	2	1061	7	36	22	
17:30-18:30	0	0	0	0	56	3	0	0	232	6	1	0	7	0	0	0	125	2	3	3	2	0	0	1	604	3	26	14	
Totale EQ	1				106				459				16				254				13				1100				
17:30-18:30 EQ	0				62				245				7				131				2				627				
	3->5				4->1				4->2				4->3				4->5				totale								
	L	P	C	B	L	P	C	B	L	P	C	B	L	P	C	B	L	P	C	B	L	P	C	B	L	P	C	B	EQ
17:00-17:15	0	0	0	0	37	0	1	0	2	1	0	0	118	0	3	1	0	0	0	0	354	6	7	3	370				
17:15-17:30	1	0	0	0	28	0	1	0	4	0	0	1	104	0	1	2	2	0	0	0	331	3	6	6	342				
17:30-17:45	1	0	0	0	43	1	0	0	3	0	0	0	131	0	7	0	2	0	0	0	499	4	15	7	517				
17:45-18:00	1	0	0	0	35	0	0	0	3	0	0	1	100	0	3	2	6	0	0	0	379	5	10	7	396				
18:00-18:15	2	0	0	0	23	0	0	1	3	0	0	1	99	0	4	1	2	0	0	0	386	2	10	7	397				
18:15-18:30	1	0	0	0	18	0	0	0	1	0	0	0	68	1	4	1	4	0	0	0	308	5	13	4	326				
18:30-18:45	1	0	0	0	31	0	2	0	4	0	0	1	96	1	1	3	5	0	0	0	390	3	10	8	403				
18:45-19:00	4	0	1	0	26	1	0	0	7	0	0	0	93	0	3	3	3	0	1	0	329	3	7	5	340				
Totale	11	0	1	0	241	2	4	1	27	1	0	4	809	2	26	13	24	0	1	0	2976	31	78	47	3091				
17:30-18:30	5	0	0	0	119	1	0	1	10	0	0	2	398	1	18	4	14	0	0	0	1572	16	48	25	1636				
Totale EQ	12				247				30				830				25												
17:30-18:30 EQ	5				121				11				410				14												

COMUNE DI MANERBIO

flussi rilevati sabato 19-11-2005 dalle 17:00 alle 19:00

INTERSEZIONE A: 1 VIA BRESCIA, 2 VIA MAGLIO, 3 VIA SAN MARTINO DEL CARSO, 4 VIA DANTE, 5 VIA ZIMA

1	BRESCIA
2	MAGLIO
3	SAN MARTINO
4	DANTE
5	ZIMA

L = veicoli leggeri; P = veicoli pesanti; C=ciclomotori; B=biciclette

	1->2				1->3				1->4				1->5				3->1				3->2				3->4			
	L	P	C	B	L	P	C	B	L	P	C	B	L	P	C	B	L	P	C	B	L	P	C	B	L	P	C	B
17:00-17:15	0	0	0	0	14	0	1	0	62	1	1	0	1	0	0	0	37	0	0	0	0	0	0	0	157	0	10	3
17:15-17:30	0	0	0	0	8	0	1	0	48	1	0	0	0	1	0	0	50	0	0	0	1	1	1	0	150	1	0	1
17:30-17:45	1	0	0	0	15	0	0	0	46	0	0	0	1	0	0	0	30	0	0	0	0	0	0	0	141	0	1	1
17:45-18:00	0	0	0	0	8	0	0	0	48	0	0	0	1	0	0	0	51	0	0	0	6	0	0	0	150	0	2	1
18:00-18:15	0	0	0	0	8	0	0	0	39	1	0	0	2	0	0	0	20	0	0	0	0	0	0	0	111	1	3	3
18:15-18:30	0	0	0	0	7	0	0	0	44	1	0	0	1	1	0	0	20	0	0	0	2	0	0	0	113	0	0	4
18:30-18:45	0	0	0	0	3	0	0	0	42	0	0	0	0	0	0	0	39	1	0	0	2	0	0	0	104	1	1	3
18:45-19:00	0	0	0	0	5	0	0	0	29	0	1	0	0	0	0	0	21	0	0	0	1	0	0	0	82	0	0	1
Totale	1	0	0	0	68	0	2	0	358	4	2	0	6	2	0	0	268	1	0	0	12	1	1	0	1008	3	17	17
17:30-18:30	1	0	0	0	38	0	0	0	177	2	0	0	5	1	0	0	121	0	0	0	8	0	0	0	515	1	6	9
Totale EQ	1				69				367				10				270				15				1028			
17:30-18:30 EQ	1				38				181				7				121				8				523			

	3->5				4->1				4->2				4->3				4->5				totale						
	L	P	C	B	L	P	C	B	L	P	C	B	L	P	C	B	L	P	C	B	L	P	C	B	EQ		
17:00-17:15	3	0	0	0	46	0	0	0	2	0	0	1	107	0	3	2	1	0	0	0	430	1	15	6	441		
17:15-17:30	0	0	1	0	36	0	1	0	1	0	0	0	91	1	0	4	0	0	1	0	385	5	5	5	399		
17:30-17:45	2	0	0	0	31	0	0	0	5	0	0	0	84	0	1	4	0	0	0	0	356	0	2	5	359		
17:45-18:00	2	0	0	0	32	0	0	0	2	0	0	0	103	0	4	2	1	0	0	0	404	0	6	3	408		
18:00-18:15	2	0	0	0	38	0	0	1	1	0	0	1	99	0	2	0	4	0	0	0	324	2	5	5	332		
18:15-18:30	4	0	0	0	28	0	0	0	2	0	0	0	60	0	1	1	1	0	0	1	282	2	1	6	288		
18:30-18:45	2	0	0	0	24	0	0	0	3	0	0	0	77	0	0	1	2	0	0	1	298	2	1	5	304		
18:45-19:00	2	0	0	0	24	1	2	0	1	0	0	0	62	1	0	0	1	0	0	0	228	2	3	1	234		
Totale	17	0	1	0	259	1	3	1	17	0	0	2	683	2	11	14	10	0	1	2	2707	14	38	36	2765		
17:30-18:30	10	0	0	0	129	0	0	1	10	0	0	1	346	0	8	7	6	0	0	1	1366	4	14	19	1387		
Totale EQ	18				263				18				697				11										
17:30-18:30 EQ	10				129				10				352				6										

COMUNE DI MANERBIO**INTERSEZIONE B: 1 VIA DANTE, 2 VIA LUNGOMELLA, 3 VIA VANTE, 4 VIA VERDI**

- 1 DANTE nord
 2 LUNGOMELLA
 3 DANTE sud
 4 VERDI

flussi rilevati martedì 27-03-2008 dalle 07:00 alle 09:00 - L = veicoli leggeri; P = veicoli pesanti; C=ciclomotori; B=biciclette

	1->2				1->3				1->4				2->1				2->3				2->4				3->1			
	L	P	C	B	L	P	C	B	L	P	C	B	L	P	C	B	L	P	C	B	L	P	C	B	L	P	C	B
07:00-07:15	9	0	0	0	14	0	0	0	4	0	0	0	5	0	0	0	1	0	0	0	3	0	0	0	17	2	0	0
07:15-07:30	34	0	1	0	42	1	1	0	25	0	1	0	15	0	0	0	3	0	0	0	10	0	0	0	35	6	0	3
07:30-07:45	73	0	0	1	91	4	8	0	78	0	3	0	35	0	1	1	6	0	0	0	28	1	1	1	113	7	7	9
07:45-08:00	103	0	1	2	116	2	2	0	85	1	0	0	28	1	3	3	5	0	0	0	29	1	2	1	155	3	1	4
08:00-08:15	35	1	1	0	39	1	0	0	34	0	4	0	10	0	0	0	6	0	0	0	21	0	0	0	47	1	0	4
08:15-08:30	14	0	0	0	38	1	1	0	22	0	0	0	15	0	1	1	5	0	0	0	18	0	0	0	28	2	0	1
08:30-08:45	26	0	0	0	39	0	0	0	20	0	0	0	18	0	0	0	7	0	0	0	13	0	0	0	26	2	0	3
08:45-09:00	15	0	1	0	40	0	2	0	30	0	1	0	5	0	0	0	2	0	0	0	7	0	0	0	22	1	1	3
Totale	309	1	4	3	419	9	14	0	298	1	9	0	131	1	5	5	35	0	0	0	129	2	3	2	443	24	9	27
07:30-08:30	225	1	2	3	284	8	11	0	219	1	7	0	88	1	5	5	22	0	0	0	96	2	3	2	343	13	8	18
Totale EQ	314				444				305				137				35				135				504			
07:30-08:30 EQ	229				306				225				94				22				102				378			

	3->2				3->4				4->1				4->2				4->3				totale				
	L	P	C	B	L	P	C	B	L	P	C	B	L	P	C	B	L	P	C	B	L	P	C	B	EQ
07:00-07:15	1	0	0	0	0	1	0	0	13	2	0	0	11	0	0	0	1	0	0	1	79	5	0	1	89
07:15-07:30	4	0	0	0	2	0	1	0	31	4	2	0	13	1	0	2	3	2	0	1	217	14	6	6	250
07:30-07:45	6	0	0	0	5	0	0	0	110	1	4	5	42	1	0	1	8	1	0	1	595	15	24	19	643
07:45-08:00	8	1	0	0	5	2	0	0	90	3	3	2	59	1	0	1	6	0	0	0	689	15	12	13	729
08:00-08:15	3	0	0	0	7	0	0	0	59	5	0	1	27	0	0	0	7	0	0	1	295	8	5	6	315
08:15-08:30	5	0	0	0	4	0	0	1	60	5	1	2	20	0	0	0	4	0	0	1	233	8	3	6	252
08:30-08:45	4	0	0	0	4	0	1	1	48	2	1	1	19	0	0	0	8	0	0	0	232	4	2	5	243
08:45-09:00	1	0	0	0	4	0	0	1	37	0	0	2	15	0	0	0	6	0	1	0	184	1	6	6	191
Totale	32	1	0	0	31	3	2	3	448	22	11	13	206	3	0	4	43	3	1	5	2524	70	58	62	2712
07:30-08:30	22	1	0	0	21	2	0	1	319	14	8	10	148	2	0	2	25	1	0	3	1812	46	44	44	1939
Totale EQ	34				39				501				213				51								
07:30-08:30 EQ	24				25				354				153				28								

COMUNE DI MANERBIO				flussi rilevati venerdì 18-11-2005 dalle 17:00 alle 19:00																									
INTERSEZIONE B: 1 VIA DANTE, 2 VIA LUNGOMELLA, 3 VIA VANTE, 4 VIA VERDI																													
1	DANTE nord																												
2	LUNGOMELLA																												
3	DANTE																												
4	VERDI sud																												
L = veicoli leggeri; P = veicoli pesanti; C=ciclomotori; B=biciclette																													
	1->2				1->3				1->4				2->1				2->3				2->4				3->1				
	L	P	C	B	L	P	C	B	L	P	C	B	L	P	C	B	L	P	C	B	L	P	C	B	L	P	C	B	
17:00-17:15	11	0	0	0	79	3	1	0	37	2	0	0	19	0	0	0	6	0	0	0	16	2	0	0	56	0	1	1	
17:15-17:30	24	2	0	0	99	3	4	1	70	6	0	1	21	2	0	0	7	0	0	0	14	2	0	0	79	7	0	1	
17:30-17:45	25	1	0	0	103	2	5	6	84	1	4	2	29	1	0	0	13	0	0	0	16	0	0	0	65	2	1	0	
17:45-18:00	18	1	1	0	118	0	6	7	83	4	1	0	27	0	0	0	9	0	0	0	18	1	0	3	64	1	0	3	
18:00-18:15	18	2	0	0	129	3	2	3	76	9	1	1	30	1	2	0	3	0	0	0	19	0	0	0	50	0	0	2	
18:15-18:30	20	0	1	0	130	2	4	3	65	5	2	1	19	0	0	0	8	0	0	0	16	0	0	0	58	4	3	2	
18:30-18:45	37	0	0	0	111	3	4	4	74	0	1	0	21	0	1	1	3	0	0	0	14	1	0	0	64	1	1	0	
18:45-19:00	21	0	1	0	84	1	0	1	53	1	1	0	17	1	1	0	6	0	0	0	15	1	1	0	63	2	3	2	
Totale	174	6	3	0	853	17	26	25	542	28	10	5	183	5	4	1	55	0	0	0	128	7	1	3	499	17	9	11	
17:30-18:30	81	4	2	0	480	7	17	19	308	19	8	4	105	2	2	0	33	0	0	0	69	1	0	3	237	7	4	7	
Totale EQ	188				908				605				195				55				143				541				
17:30-18:30 EQ	90				508				351				110				33				72				255				
	3->2				3->4				4->1				4->2				4->3				totale								
	L	P	C	B	L	P	C	B	L	P	C	B	L	P	C	B	L	P	C	B	L	P	C	B	L	P	C	B	EQ
17:00-17:15	1	0	0	0	15	0	0	2	57	3	1	2	12	2	0	0	3	1	0	0	312	13	3	5	341				
17:15-17:30	10	0	2	1	8	1	0	2	69	1	0	2	13	0	0	0	6	0	0	1	420	24	6	9	474				
17:30-17:45	4	0	0	1	8	1	0	0	75	0	7	5	10	0	0	0	11	1	3	1	443	9	20	15	476				
17:45-18:00	2	0	0	0	16	0	3	0	57	1	1	0	8	0	0	0	9	0	1	1	429	8	13	14	456				
18:00-18:15	8	1	0	0	15	1	1	1	79	0	1	0	19	0	0	0	15	2	1	1	461	19	8	8	505				
18:15-18:30	6	0	0	0	16	0	1	1	64	2	2	1	9	0	1	0	19	0	0	0	430	13	14	8	465				
18:30-18:45	3	0	0	0	21	0	0	1	57	0	1	0	17	0	0	0	13	0	0	1	435	5	8	7	451				
18:45-19:00	5	0	0	0	5	0	0	0	53	0	1	0	17	0	0	0	5	0	1	0	344	6	9	3	361				
Totale	39	1	2	2	104	3	5	7	511	7	14	10	105	2	1	0	81	4	6	5	3274	97	81	69	3529				
17:30-18:30	20	1	0	1	55	2	5	2	275	3	11	6	46	0	1	0	54	3	5	3	1763	49	55	45	1902				
Totale EQ	43				115				535				110				94												
17:30-18:30 EQ	22				62				288				47				63												

COMUNE DI MANERBIO				flussi rilevati sabato 19-11-2005 dalle 17:00 alle 19:00																																
INTERSEZIONE B: 1 VIA DANTE, 2 VIA LUNGOMELLA, 3 VIA VANTE, 4 VIA VERDI																																				
1	DANTE nord																																			
2	LUNGOMELLA																																			
3	DANTE																																			
4	VERDI sud																																			
L = veicoli leggeri; P = veicoli pesanti; C=ciclomotori; B=biciclette																																				
	1->2				1->3				1->4				2->1				2->3				2->4				3->1											
	L	P	C	B	L	P	C	B	L	P	C	B	L	P	C	B	L	P	C	B	L	P	C	B	L	P	C	B	L	P	C	B				
17:00-17:15	14	1	0	0	121	0	11	1	54	0	2	0	14	0	0	0	7	0	0	0	20	0	0	0	64	0	1	2								
17:15-17:30	28	0	0	1	135	1	2	1	79	1	0	0	9	0	0	0	16	0	0	0	19	0	0	0	86	2	2	5								
17:30-17:45	29	0	0	0	106	0	1	1	63	0	0	0	16	0	1	0	3	0	0	0	6	0	0	1	82	0	0	4								
17:45-18:00	12	0	0	0	87	0	3	0	47	0	0	0	20	0	0	0	7	0	0	0	4	0	0	0	95	2	4	3								
18:00-18:15	14	0	0	0	115	1	2	3	44	1	1	0	20	0	0	0	4	0	0	0	18	0	0	0	83	0	1	2								
18:15-18:30	18	0	0	0	115	2	0	6	41	0	0	0	15	0	0	0	4	0	0	0	15	0	0	0	32	0	0	3								
18:30-18:45	15	0	0	0	77	1	1	3	38	0	0	0	17	0	0	0	10	0	0	0	10	0	0	0	67	1	0	2								
18:45-19:00	26	0	0	0	78	0	2	1	34	1	0	0	9	0	0	0	7	0	0	0	9	0	0	1	58	0	1	0								
Totale	156	1	0	1	834	5	22	16	400	3	3	0	120	0	1	0	58	0	0	0	101	0	0	2	567	5	9	21								
17:30-18:30	73	0	0	0	423	3	6	10	195	1	1	0	71	0	1	0	18	0	0	0	43	0	0	1	292	2	5	12								
Totale EQ	158				860				408				121				58				102				588											
17:30-18:30 EQ	73				435				198				72				18				43				302											
	3->2				3->4				4->1				4->2				4->3				totale															
	L	P	C	B	L	P	C	B	L	P	C	B	L	P	C	B	L	P	C	B	L	P	C	B	EQ											
17:00-17:15	5	0	0	0	11	1	0	2	70	1	2	1	15	0	0	1	12	0	0	0	407	3	16	7	423											
17:15-17:30	5	0	0	0	11	0	2	3	50	0	0	0	14	0	0	0	22	0	0	1	474	4	6	11	488											
17:30-17:45	8	0	0	0	14	0	0	2	48	1	1	0	18	0	0	1	9	0	1	3	402	1	4	12	410											
17:45-18:00	7	0	0	0	14	0	1	0	65	0	1	0	22	0	1	0	14	0	0	0	394	2	10	3	404											
18:00-18:15	5	1	0	0	8	0	0	1	57	1	0	0	10	0	0	0	24	0	1	1	402	4	5	7	415											
18:15-18:30	18	0	0	0	13	0	1	0	46	0	1	0	20	0	0	0	23	0	1	0	360	2	3	9	368											
18:30-18:45	7	0	0	0	6	0	0	0	46	0	0	1	20	0	0	0	17	0	0	0	330	2	1	6	336											
18:45-19:00	9	0	0	0	15	0	0	0	48	0	0	2	26	0	1	0	10	0	0	2	329	1	4	6	335											
Totale	64	1	0	0	92	1	4	8	430	3	5	4	145	0	2	2	131	0	3	7	3098	19	49	61	3179											
17:30-18:30	38	1	0	0	49	0	2	3	216	2	3	0	70	0	1	1	70	0	3	4	1558	9	22	31	1596											
Totale EQ	66				98				440				147				135																			
17:30-18:30 EQ	40				51				222				71				73																			

COMUNE DI MANERBIO

INTERSEZIONEC: 1 VIA PORZANO, 2 VIA SAN MARTINO DEL CARSO, 3 VIA STRADA VECCHIA PER MILZANELLO, 4 VIA SAN MARTINO DEL CARSO

- 1** PORZANO
- 2** SAN MARTINO DEL CARSO est
- 3** STRADA VECCHIA PER MILZANELLO
- 4** SAN MARTINO DEL CARSO ovest

flussi rilevati venerdì 27-03-2008 dalle 17:00 alle 19:00 - L = veicoli leggeri; P = veicoli pesanti; C=ciclomotori; B=biciclette

	1->2				1->3				1->4				2->1				2->3				2->4				3->1						
	L	P	C	B	L	P	C	B	L	P	C	B	L	P	C	B	L	P	C	B	L	P	C	B	L	P	C	B	L	P	C
07:00-07:15	1	0	0	0	0	0	0	0	1	0	0	0	1	0	0	0					18	0	0	0	0	0	0	0	0	0	0
07:15-07:30	2	1	0	0	2	0	0	0	8	1	1	1	4	1	1	0					34	3	1	0	1	0	0	0	0	0	
07:30-07:45	6	3	0	0	5	2	0	0	18	3	3	1	5	4	2	0					134	7	2	2	3	0	0	0	0	0	
07:45-08:00	8	2	0	0	4	0	0	0	25	2	0	2	10	2	0	1					162	5	1	0	3	0	0	0	0	0	
08:00-08:15	2	0	0	0	1	0	0	0	2	0	1	0	6	2	0	0					82	6	0	0	1	0	0	0	0	0	
08:15-08:30	3	0	0	0	2	0	0	0	3	1	0	0	3	1	0	0					86	3	0	0	2	0	0	0	0	0	
08:30-08:45	3	0	0	0	1	0	0	0	2	0	0	0	3	0	0	0					55	4	0	0	0	0	0	0	0	0	
08:45-09:00	1	0	0	0	0	0	0	0	1	0	0	0	2	0	0	0					48	2	0	0	0	0	0	0	0	0	
Totale	26	6	0	0	15	2	0	0	60	7	5	4	34	10	3	1	0	0	0	0	619	30	4	2	10	0	0	0	0	0	
07:30-08:30	19	5	0	0	12	2	0	0	48	6	4	3	24	9	2	1	0	0	0	0	464	21	3	2	9	0	0	0	0	0	
Totale EQ	38				19				78				56				0				682				10						
07:300-8:30 EQ	29				16				63				43				0				508				9						

	3->2				3->4				4->1				4->2				4->3				totale				
	L	P	C	B	L	P	C	B	L	P	C	B	L	P	C	B	L	P	C	B	L	P	C	B	EQ
07:00-07:15	1	0	0	0	1	0	0	0	0	0	0	1	25	2	1	0	0	0	0	0	48	2	1	1	53
07:15-07:30	1	0	0	0	4	1	0	1	3	2	1	4	125	2	3	1	4	2	0	0	188	13	7	7	220
07:30-07:45	4	0	0	0	18	3	0	0	18	0	1	3	183	14	5	4	10	2	1	1	404	38	14	11	490
07:45-08:00	4	0	0	0	27	1	0	0	21	0	0	3	195	11	3	4	13	0	1	0	472	23	5	10	524
08:00-08:15	1	0	0	0	15	1	0	0	12	0	0	0	40	1	4	0	1	1	0	0	163	11	5	0	188
08:15-08:30	1	0	0	0	7	0	0	0	11	0	0	0	29	2	1	0	2	0	0	0	149	7	1	0	164
08:30-08:45	1	0	0	0	5	0	0	0	4	0	0	0	21	0	0	0	0	0	0	0	95	4	0	0	103
08:45-09:00	0	0	0	0	6	0	0	0	5	0	0	0	20	0	0	0	0	0	0	0	83	2	0	0	87
Totale	13	0	0	0	83	6	0	1	74	2	2	11	638	32	17	9	30	5	2	1	1602	100	33	29	1827
07:30-08:30	10	0	0	0	67	5	0	0	62	0	1	6	447	28	13	8	26	3	2	1	1188	79	25	21	1365
Totale EQ	13				95				82				713				41								
07:300-8:30 EQ	10				77				64				512				33								

COMUNE DI MANERBIO					flussi rilevati venerdì 18-11-2005 dalle 17:00 alle 19:00																								
INTERSEZIONEC: 1 VIA PORZANO, 2 VIA SAN MARTINO DEL CARSO, 3 VIA STRADA VECCHIA PER MILZANELLO, 4 VIA SAN MARTINO DEL CARSO																													
1	PORZANO																												
2	SAN MARTINO DEL CARSO est																												
3	STRADA VECCHIA PER MILZANELLO																												
4	SAN MARTINO DEL CARSO ovest																												
flussi rilevati sabato 19-11-2005 dalle17:00 alle19:00 - L = veicoli leggeri; P = veicoli pesanti; C=ciclomotori; B=biciclette																													
	1->2				1->3				1->4				2->1				2->3				2->4				3->1				
	L	P	C	B	L	P	C	B	L	P	C	B	L	P	C	B	L	P	C	B	L	P	C	B	L	P	C	B	
17:00-17:15	13	1	0	0	5	0	1	0	27	0	0	0	9	0	0	0	0	0	0	0	93	1	1	2	7	0	0	0	
17:15-17:30	6	0	0	0	8	0	0	0	24	0	0	0	10	0	0	1	3	0	0	0	101	4	1	1	4	1	0	0	
17:30-17:45	11	0	0	0	6	0	0	0	26	0	2	1	13	0	0	1	0	0	0	0	124	0	8	8	4	0	0	0	
17:45-18:00	13	1	1	0	4	0	0	1	26	0	2	3	17	1	0	0	0	1	0	0	120	1	4	2	4	0	0	0	
18:00-18:15	5	0	0	0	9	0	0	0	18	0	0	2	17	0	0	0	0	0	0	0	121	1	4	2	9	0	0	0	
18:15-18:30	10	0	0	0	6	0	0	0	25	1	0	0	17	0	0	0	0	0	0	0	116	0	3	2	3	0	0	0	
18:30-18:45	14	0	0	0	6	0	0	0	31	0	1	2	11	0	0	0	0	0	0	0	99	1	2	0	1	0	0	0	
18:45-19:00	2	0	0	0	5	0	0	0	21	0	0	0	7	0	0	0	0	0	0	0	91	0	1	0	4	0	0	0	
Totale	74	2	1	0	49	0	1	1	198	1	5	8	101	1	0	2	3	1	0	0	865	8	24	17	36	1	0	0	
17:30-18:30	39	1	1	0	25	0	0	1	95	1	4	6	64	1	0	1	0	1	0	0	481	2	19	14	20	0	0	0	
Totale EQ	79				50				205				104				5				898				38				
17:30-18:30 EQ	42				25				101				66				2				499				20				
	3->2				3->4				4->1				4->2				4->3				totale								
	L	P	C	B	L	P	C	B	L	P	C	B	L	P	C	B	L	P	C	B	L	P	C	B	L	P	C	B	EQ
17:00-17:15	1	0	0	0	12	0	0	0	34	0	1	1	86	0	0	1	7	1	0	1	294	3	3	5	303				
17:15-17:30	1	0	0	0	9	0	0	0	27	0	0	1	109	1	0	0	9	0	0	0	311	6	1	3	324				
17:30-17:45	1	0	0	0	16	0	0	0	32	0	4	0	95	0	3	0	17	0	0	0	345	0	17	10	357				
17:45-18:00	1	0	0	0	22	0	0	0	32	0	0	1	76	0	1	0	10	0	0	0	325	4	8	7	339				
18:00-18:15	0	0	0	0	13	0	0	0	30	0	3	0	78	0	0	0	8	0	0	0	308	1	7	4	315				
18:15-18:30	2	0	0	0	13	0	0	0	31	0	2	0	85	1	3	2	12	0	0	0	320	2	8	4	329				
18:30-18:45	2	0	0	0	10	0	0	0	18	0	0	0	64	1	0	0	9	1	0	0	265	3	3	2	273				
18:45-19:00	1	0	0	0	7	0	0	0	23	0	0	0	55	1	1	1	8	0	0	0	224	1	2	1	227				
Totale	9	0	0	0	102	0	0	0	227	0	10	3	648	4	8	4	80	2	0	1	2392	20	49	36	2467				
17:30-18:30	4	0	0	0	64	0	0	0	125	0	9	1	334	1	7	2	47	0	0	0	1298	7	40	25	1340				
Totale EQ	9				102				233				661				84												
17:30-18:30 EQ	4				64				130				340				47												

COMUNE DI MANERBIO

flussi rilevati sabato 19-11-2005 dalle 17:00 alle 19:00

INTERSEZIONE: 1 VIA PORZANO, 2 VIA SAN MARTINO DEL CARSO, 3 VIA STRADA VECCHIA PER MILZANELLO, 4 VIA SAN MARTINO DEL CARSO

- 1** PORZANO
2 SAN MARTINO DEL CARSO est
3 STRADA VECCHIA PER MILZANELLO
4 SAN MARTINO DEL CARSO ovest

L = veicoli leggeri; P = veicoli pesanti; C=ciclomotori; B=biciclette

	1->2				1->3				1->4				2->1				2->3				2->4				3->1							
	L	P	C	B	L	P	C	B	L	P	C	B	L	P	C	B	L	P	C	B	L	P	C	B	L	P	C	B	L	P	C	B
17:00-17:15	2	0	1	0	6	0	0	0	33	0	2	1	25	0	0	0	0	0	0	0	77	0	4	0	3	0	0	0	0	0	0	0
17:15-17:30	11	0	0	0	9	0	0	0	47	0	0	3	12	0	0	1	1	0	0	0	112	0	0	0	4	0	0	0	0	0	0	
17:30-17:45	9	0	0	0	4	0	0	0	38	0	1	1	17	0	0	0	3	0	0	0	78	0	0	1	3	0	0	0	0	0	0	
17:45-18:00	4	0	0	0	5	0	0	0	46	0	1	2	6	0	1	0	1	0	0	0	60	0	2	0	5	0	0	0	0	0	0	
18:00-18:15	12	0	0	0	2	0	0	0	24	0	1	2	6	0	0	0	0	0	0	0	70	1	0	0	1	0	0	0	0	0	0	
18:15-18:30	7	0	0	0	6	1	0	0	28	0	0	0	13	0	0	0	1	0	0	0	67	1	1	0	4	0	0	0	0	0	0	
18:30-18:45	4	0	0	0	6	0	0	0	20	0	0	0	2	0	0	0	0	0	0	0	59	0	0	0	0	0	0	0	0	0	0	
18:45-19:00	6	0	0	0	8	0	0	0	13	0	0	1	6	0	0	0	0	0	0	0	58	1	0	0	2	0	0	0	0	0	0	
Totale	55	0	0	0	46	1	0	0	249	0	5	10	87	0	1	1	6	0	0	581	3	7	1	22	0	0	0	0	0	0		
17:30-18:30	32	0	0	0	17	1	0	0	136	0	3	5	42	0	1	0	5	0	0	0	275	2	3	1	13	0	0	0	0	0	0	
Totale EQ	55				48				255				88				6			591				22								
17:30-18:30 EQ	32				19				139				43				5			281				13								

	3->2				3->4				4->1				4->2				4->3				totale										
	L	P	C	B	L	P	C	B	L	P	C	B	L	P	C	B	L	P	C	B	L	P	C	B	EQ						
17:00-17:15	2	0	0	0	13	0	0	0	35	0	2	0	65	0	0	0	12	0	0	0	273	0	9	1	278						
17:15-17:30	3	0	0	0	15	0	0	0	29	0	0	0	67	3	0	0	20	0	0	0	330	3	0	4	337						
17:30-17:45	1	0	0	0	14	0	0	0	31	0	1	2	68	0	1	2	13	0	0	0	279	0	3	6	282						
17:45-18:00	2	0	0	0	7	0	0	0	44	0	1	0	87	2	4	1	5	0	0	0	272	2	9	3	281						
18:00-18:15	0	0	0	0	10	0	0	0	38	1	0	1	72	0	0	0	9	0	0	0	244	2	1	3	249						
18:15-18:30	3	0	0	0	13	0	0	0	18	0	0	2	40	0	1	0	9	0	0	0	209	2	2	2	215						
18:30-18:45	1	0	0	0	3	0	0	0	25	0	0	1	51	0	0	0	5	0	0	1	176	0	0	2	177						
18:45-19:00	3	0	0	0	9	0	0	0	14	0	0	0	63	2	0	0	5	0	0	0	187	3	0	1	193						
Totale	15	0	0	0	84	0	0	0	234	1	4	6	513	7	6	3	78	0	0	1	1970	12	23	22	2012						
17:30-18:30	6	0	0	0	44	0	0	0	131	1	2	5	267	2	6	3	36	0	0	0	1004	6	15	14	1028						
Totale EQ	15				84				240				531				78														
17:30-18:30 EQ	6				44				136				275				36				1004	6	15	14	1028						

COMUNE DI MANERBIO

INTERSEZIONE D: 1 SS 45 BIS, 2 STRADA DEI RONCAGNANI, 3 SS 45 BIS, 4 STRADA DEI RONCAGNANI

- 1 SS 45 BIS
- 2 STRADA DEI RONCAGNANI est
- 3 SS 45 BIS
- 4 STRADA DEI RONCAGNANI ovest

flussi rilevati mercoledì 02-04-2008 dalle 07:00 alle 09:00 - L = veicoli leggeri; P = veicoli pesanti; C=ciclomotori; B=biciclette

	1->2				1->3				1->4				2->1				2->3				2->4				3->1						
	L	P	C	B	L	P	C	B	L	P	C	B	L	P	C	B	L	P	C	B	L	P	C	B	L	P	C	B			
07:00-07:15	1	0	0	0	21	8	0	0	4	0	0	0	0	0	0	0	0	0	0	0	0	0	0	0	0	0	0	42	5	2	1
07:15-07:30	0	0	0	0	75	21	0	0	8	3	0	0	1	0	0	0	0	0	0	0	1	0	0	0	0	0	97	17	1	0	
07:30-07:45	1	0	0	0	75	20	0	0	14	2	0	0	2	0	0	0	0	0	0	0	1	0	0	0	0	136	13	1	1		
07:45-08:00	1	2	0	0	102	24	1	0	32	3	0	0	2	0	0	0	2	1	0	0	3	0	0	1	0	162	16	0	0		
08:00-08:15	0	0	0	0	113	21	1	0	20	1	0	0	3	0	0	0	1	0	0	0	4	0	0	1	0	128	12	1	0		
08:15-08:30	0	0	0	0	66	24	0	0	28	0	0	0	2	1	0	0	0	0	0	0	1	1	0	0	0	120	14	1	0		
08:30-08:45	1	0	0	0	60	17	0	0	18	0	0	0	1	0	0	0	0	0	0	0	6	1	0	0	0	87	14	0	0		
08:45-09:00	3	1	0	0	50	19	0	0	22	0	1	0	1	1	0	0	2	1	0	0	2	0	0	0	0	79	17	0	0		
Totale	7	3	0	0	562	154	2	0	146	9	1	0	12	2	0	0	5	2	0	0	18	2	0	2	851	108	6	2			
07:30-08:30	2	2	0	0	356	89	2	0	94	6	0	0	9	1	0	0	3	1	0	0	9	1	0	2	0	546	55	3	1		
Totale EQ	13				871				165				16				9				23				1071						
07:30-08:30 EQ	6				535				106				11				5				12				658						

	3->2				3->4				4->1				4->2				4->3				totale				
	L	P	C	B	L	P	C	B	L	P	C	B	L	P	C	B	L	P	C	B	L	P	C	B	EQ
07:00-07:15	0	0	0	0	4	0	0	0	10	0	0	0	0	0	0	0	0	0	0	0	82	13	2	1	109
07:15-07:30	1	0	0	0	7	0	0	0	49	2	1	0	2	0	0	0	4	0	0	0	245	43	2	0	332
07:30-07:45	2	0	0	0	23	0	0	0	37	1	2	0	1	0	0	1	15	1	0	0	307	37	3	2	383
07:45-08:00	0	0	0	0	38	1	1	0	112	2	2	0	3	0	0	0	19	0	0	0	476	49	4	1	576
08:00-08:15	1	0	0	0	30	0	1	0	29	2	0	0	3	0	0	0	20	1	0	0	352	37	3	1	428
08:15-08:30	2	0	0	0	39	0	0	0	28	2	0	0	1	2	0	0	13	4	0	0	300	48	1	0	397
08:30-08:45	0	0	0	0	19	0	0	0	53	1	0	0	0	0	0	0	13	0	0	0	258	33	0	0	324
08:45-09:00	0	0	0	0	23	0	0	0	42	0	0	0	0	0	0	0	14	0	0	0	238	39	1	0	317
Totale	6	0	0	0	183	1	2	0	360	10	5	0	10	2	0	1	98	6	0	0	2258	299	16	5	2866
07:30-08:30	5	0	0	0	130	1	2	0	206	7	4	0	8	2	0	1	67	6	0	0	1435	171	11	4	1784
Totale EQ	6				186				383				14				110								
07:30-08:30 EQ	5				133				222				12				79								

COMUNE DI MANERBIO				flussi rilevati venerdì 18-11-2005 dalle 17:00 alle 19:00																									
INTERSEZIONE D: 1 SS 45 BIS, 2 STRADA DEI RONCAGNANI, 3 SS 45 BIS, 4 STRADA DEI RONCAGNANI																													
1	SS 45 BIS																												
2	STRADA DEI RONCAGNANI est																												
3	SS 45 BIS																												
4	STRADA DEI RONCAGNANI ovest																												
L = veicoli leggeri; P = veicoli pesanti; C=ciclomotori; B=biciclette																													
	1->2				1->3				1->4				2->1				2->3				2->4				3->1				
	L	P	C	B	L	P	C	B	L	P	C	B	L	P	C	B	L	P	C	B	L	P	C	B	L	P	C	B	
17:00-17:15	0	0	0	0	63	13	1	0	20	1	0	0	1	0	0	0	0	0	0	0	1	0	0	0	57	10	0	0	
17:15-17:30	1	1	0	0	70	10	0	0	51	0	0	0	0	0	0	0	0	0	0	0	0	0	0	0	70	8	0	0	
17:30-17:45	4	0	0	0	131	14	2	0	70	0	1	1	0	0	0	0	0	0	0	0	0	0	0	0	81	12	0	0	
17:45-18:00	0	1	0	0	135	13	2	0	42	1	0	0	0	0	0	0	0	0	0	0	2	0	0	0	109	12	1	0	
18:00-18:15	3	1	0	0	121	9	0	0	67	0	1	0	0	0	0	0	0	0	0	0	2	0	2	0	81	14	0	0	
18:15-18:30	1	0	0	0	116	8	1	0	44	0	1	0	0	0	0	0	0	0	0	0	0	0	0	0	55	13	1	0	
18:30-18:45	1	0	0	0	107	6	0	0	30	1	0	0	0	0	0	0	0	0	0	0	1	0	0	0	61	4	1	0	
18:45-19:00	0	0	0	0	71	5	1	0	34	0	0	0	0	0	0	0	0	0	0	0	1	0	0	0	49	5	0	0	
Totale	10	3	0	0	814	78	7	0	358	3	3	1	1	0	0	0	0	0	0	0	7	0	2	0	563	78	3	0	
17:30-18:30	8	2	0	0	503	44	5	0	223	1	3	1	0	0	0	0	0	0	0	0	4	0	2	0	326	51	2	0	
Totale EQ	16				974				366				1				0				8				721				
17:30-18:30 EQ	12				594				227				0				0				5				429				
	3->2				3->4				4->1				4->2				4->3				totale								
	L	P	C	B	L	P	C	B	L	P	C	B	L	P	C	B	L	P	C	B	L	P	C	B	L	P	C	B	EQ
17:00-17:15	0	0	0	0	34	6	0	0	40	2	0	0	2	0	1	0	14	3	0	0	232	35	2	0	303				
17:15-17:30	0	0	0	0	24	4	0	0	29	0	0	0	4	0	0	0	17	0	0	0	266	23	0	0	312				
17:30-17:45	2	0	0	0	26	0	0	0	32	2	0	0	1	0	0	0	15	2	1	0	362	30	4	1	424				
17:45-18:00	0	0	0	0	16	0	0	0	21	2	0	0	1	0	0	0	14	0	0	0	340	29	3	0	400				
18:00-18:15	0	0	0	0	22	2	0	0	41	2	0	0	5	0	0	0	26	1	0	0	368	29	3	0	428				
18:15-18:30	0	0	0	0	19	0	0	0	21	1	0	0	1	0	0	0	15	0	0	0	272	22	3	0	318				
18:30-18:45	0	0	0	0	14	0	0	0	34	3	0	0	1	2	0	0	12	1	0	0	261	17	1	0	296				
18:45-19:00	0	0	0	0	23	1	1	0	22	0	1	0	2	0	0	0	10	0	0	0	212	11	3	0	236				
Totale	2	0	0	0	178	13	1	0	240	12	1	0	17	2	1	0	123	7	1	0	2313	196	19	1	2715				
17:30-18:30	2	0	0	0	83	2	0	0	115	7	0	0	8	0	0	0	70	3	1	0	1342	110	13	1	1569				
Totale EQ	2				205				265				22				138												
17:30-18:30 EQ	2				87				129				8				77												

COMUNE DI MANERBIO

flussi rilevati sabato 19-11-2005 dalle 17:00 alle 19:00

INTERSEZIONE D: 1 SS 45 BIS, 2 STRADA DEI RONCAGNANI, 3 SS 45 BIS, 4 STRADA DEI RONCAGNANI

- 1** SS 45 BIS
2 STRADA DEI RONCAGNANI est
3 SS 45 BIS
4 STRADA DEI RONCAGNANI ovest

L = veicoli leggeri; P = veicoli pesanti; C=ciclomotori; B=biciclette

	1->2				1->3				1->4				2->1				2->3				2->4				3->1			
	L	P	C	B	L	P	C	B	L	P	C	B	L	P	C	B	L	P	C	B	L	P	C	B	L	P	C	B
17:00-17:15	0	0	0	0	98	2	2	0	27	0	0	0	0	0	0	0	0	0	0	2	0	0	0	80	1	0	0	
17:15-17:30	1	0	0	0	96	1	0	0	33	1	0	0	1	0	0	0	1	0	0	0	1	0	0	0	51	2	0	0
17:30-17:45	0	0	0	0	71	4	0	0	28	0	0	0	0	0	0	0	0	0	0	5	0	0	0	68	1	0	0	
17:45-18:00	0	0	0	0	88	2	0	0	34	0	0	0	0	0	0	2	0	0	0	2	0	0	0	63	2	0	0	
18:00-18:15	0	0	0	0	72	1	0	0	27	1	0	0	0	0	0	0	0	0	0	1	0	0	0	58	3	0	0	
18:15-18:30	0	0	0	0	77	0	1	0	27	0	0	0	0	0	0	0	0	0	0	3	0	0	0	58	1	0	0	
18:30-18:45	0	0	0	0	74	2	2	0	32	0	1	0	0	0	0	0	0	0	0	0	0	0	0	51	0	0	0	
18:45-19:00	0	0	0	0	64	0	0	0	24	0	0	0	1	0	0	0	0	0	0	3	0	0	0	28	1	0	0	
Totale	1	0	0	0	640	12	0	0	232	2	1	0	2	0	0	0	3	0	0	0	17	0	0	0	457	11	0	0
17:30-18:30	0	0	0	0	308	7	1	0	116	1	0	0	0	0	0	0	2	0	0	0	11	0	0	0	247	7	0	0
Totale EQ	1				664				237	2			2			3				17				479				
17:30-18:30 EQ	0				323				118	0			0			2				11				261				

	3->2				3->4				4->1				4->2				4->3				totale				
	L	P	C	B	L	P	C	B	L	P	C	B	L	P	C	B	L	P	C	B	L	P	C	B	EQ
17:00-17:15	0	0	0	0	21	2	0	0	28	1	0	0	1	0	0	1	11	1	0	0	268	7	2	1	283
17:15-17:30	1	0	0	0	26	1	0	0	37	1	0	0	3	0	0	0	10	0	3	0	261	6	3	0	275
17:30-17:45	0	0	0	0	26	1	0	0	24	0	0	0	2	0	0	0	25	0	0	0	249	6	0	0	261
17:45-18:00	0	0	0	0	26	0	0	0	23	0	0	0	2	0	0	0	18	0	0	0	258	4	0	0	266
18:00-18:15	0	0	0	0	18	1	0	0	26	0	0	0	5	0	0	0	15	0	0	0	222	6	0	0	234
18:15-18:30	0	0	0	0	18	0	0	0	28	0	0	0	1	0	0	0	21	0	0	0	233	1	1	0	236
18:30-18:45	1	0	0	0	14	0	0	0	24	0	0	0	0	0	0	0	35	0	0	0	231	2	3	0	237
18:45-19:00	0	0	0	0	18	0	0	0	23	0	0	0	2	0	1	0	9	0	0	0	172	1	1	0	175
Totale	2	0	0	0	167	5	0	0	213	2	0	0	16	0	1	1	144	1	3	0	1894	33	5	1	1963
17:30-18:30	0	0	0	0	88	2	0	0	101	0	0	0	10	0	0	0	79	0	0	0	962	17	1	0	997
Totale EQ	2				177				217	17			17			148									
17:30-18:30 EQ	0				92				101	0			10			79									

COMUNE DI MANERBIO

INTERSEZIONE D: 1' VIA LUNGOMELLA, 2' STRADA DEI RONCAGNANI, 3' STRADA DEI RONCAGNANI

- 1' LUNGOMELLA
 2' STRADA DEI RONCAGNANI est
 3' STRADA DEI RONCAGNANI ovest

flussi rilevati mercoledì 02-04-2008 dalle 07:00 alle 09:00 - L = veicoli leggeri; P = veicoli pesanti; C=ciclomotori; B=biciclette

	1'->2'				1'->3'				3'->1'				2'->1'				totale				
	L	P	C	B	L	P	C	B	L	P	C	B	L	P	C	B	L	P	C	B	EQ
07:00-07:15	6	0	0	0	26	3	1	0	3	0	0	0	7	0	0	0	42	3	1	0	49
07:15-07:30	3	0	0	0	9	0	2	1	2	0	0	0	4	0	0	0	18	0	2	1	19
07:30-07:45	7	0	0	0	65	2	2	1	21	1	1	0	24	0	0	0	117	3	3	1	125
07:45-08:00	11	0	0	0	69	5	0	0	32	2	1	0	35	0	0	0	147	7	1	0	162
08:00-08:15	9	2	0	0	77	3	0	0	16	0	0	0	55	1	1	0	157	6	1	0	170
08:15-08:30	8	1	0	0	23	3	0	0	6	0	0	0	22	0	0	0	59	4	0	0	67
08:30-08:45	11	0	0	0	26	2	1	0	11	0	0	0	20	0	0	0	68	2	1	0	73
08:45-09:00	15	2	1	0	40	3	0	0	22	1	1	0	37	0	0	0	114	6	2	0	127
Totale	70	5	1	0	335	21	6	2	113	4	3	0	204	1	1	0	722	31	11	2	790
07:30-08:30	35	3	0	0	234	13	2	1	75	3	2	0	136	1	1	0	480	20	5	1	523
Totale EQ	81				381				123				207								
07:30-08:30 EQ	41				261				82				139								

COMUNE DI MANERBIO

flussi rilevati venerdì 25-11-2005 dalle 17:00 alle 19:00
flussi rilevati sabato 19-11-2005 dalle 17:00 alle 19:00

INTERSEZIONE D': 1' VIA LUNGOMELLA, 2' STRADA DEI RONCAGNANI, 3' STRADA DEI RONCAGNANI

1' LUNGOMELLA
2' STRADA DEI RONCAGNANI est
3' STRADA DEI RONCAGNANI ovest

flussi rilevati venerdì 25-11-2005 dalle 17:00 alle 19:00 - L = veicoli leggeri; P = veicoli pesanti; C=ciclomotori; B=biciclette

	1'->2'				1'->3'				3'->1'				2'->1'				totale				
	L	P	C	B	L	P	C	B	L	P	C	B	L	P	C	B	L	P	C	B	EQ
17:00-17:15	11	0	0	0	9	0	0	0	19	0	0	0	14	0	0	0	53	0	0	0	53
17:15-17:30	10	0	1	0	14	0	0	0	13	0	0	0	8	0	0	0	45	0	1	0	46
17:30-17:45	10	1	0	0	13	0	0	0	14	0	0	0	11	0	0	0	48	1	0	0	50
17:45-18:00	10	0	0	0	11	0	1	0	8	0	0	0	13	2	0	0	42	2	1	0	47
18:00-18:15	12	0	0	0	18	1	0	0	13	0	0	0	13	0	0	0	56	1	0	0	58
18:15-18:30	13	0	0	0	20	0	0	0	18	0	0	0	9	0	0	0	60	0	0	0	60
18:30-18:45	17	1	1	0	16	0	0	0	17	0	0	0	8	0	0	0	58	1	1	0	61
18:45-19:00	14	0	0	0	18	0	0	0	17	0	0	0	7	0	0	0	56	0	0	0	56
Totale	97	2	2	0	119	1	1	0	119	0	0	0	83	2	0	0	418	5	3	0	430
17:30-18:30	45	1	0	0	62	1	1	0	53	0	0	0	46	2	0	0	206	4	1	0	215
Totale EQ	102				122				119				87								
17:30-18:30 EQ	47				65				53				50								

flussi rilevati sabato 19-11-2005 dalle 17:00 alle 19:00 - L = veicoli leggeri; P = veicoli pesanti; C=ciclomotori; B=biciclette

	1'->2'				1'->3'				3'->1'				2'->1'				totale				
	L	P	C	B	L	P	C	B	L	P	C	B	L	P	C	B	L	P	C	B	EQ
17:00-17:15	9	0	0	0	18	0	0	0	13	0	0	0	7	0	0	0	47	0	0	0	47
17:15-17:30	9	0	0	0	17	0	0	0	13	0	0	0	14	0	0	0	53	0	0	0	53
17:30-17:45	12	0	0	0	25	0	0	0	8	0	1	0	6	0	0	0	51	0	1	0	52
17:45-18:00	20	0	0	0	10	0	0	0	16	0	0	0	12	0	0	0	58	0	0	0	58
18:00-18:15	9	0	0	0	13	0	0	0	10	0	0	0	7	0	0	0	39	0	0	0	39
18:15-18:30	14	0	0	0	19	0	0	0	14	0	0	0	8	0	0	0	55	0	0	0	55
18:30-18:45	13	0	0	0	17	0	0	0	13	0	0	0	10	0	0	0	53	0	0	0	53
18:45-19:00	5	0	0	0	14	0	0	0	11	0	0	0	10	0	0	0	40	0	0	0	40
Totale	91	0	0	0	133	0	0	0	98	0	1	0	74	0	0	0	396	0	1	0	397
17:30-18:30	55	0	0	0	67	0	0	0	48	0	1	0	33	0	0	0	203	0	1	0	204
Totale EQ	91				133				99				74								
17:30-18:30 EQ	55				67				49				33								

COMUNE DI MANERBIO**INTERSEZIONE E: 1 SP EX STATALE 45 BIS, 2 SP 63 PER CIGOLE, 3 SP EX STATALE 45 BIS, 4 STRADA PER MANERBIO SUD**

- 1** SP EX STATALE 45 BIS nord
2 STRADA PER CIGOLE
3 SP EX STATALE 45 BIS sud
4 STRADA PER MANERBIO SUD

flussi rilevati mercoledì 02-04-2008 dalle 07:00 alle 09:00 - L = veicoli leggeri; P = veicoli pesanti; C=ciclomotori; B=biciclette

	1->2				1->3				1->4				2->1				2->3				2->4				3->1			
	L	P	C	B	L	P	C	B	L	P	C	B	L	P	C	B	L	P	C	B	L	P	C	B	L	P	C	B
07:00-07:15	1	0	0	0	22	15	0	0	12	2	0	0	1	0	0	0	0	0	0	0	1	0	0	0	39	2	0	0
07:15-07:30	3	1	0	0	43	11	0	0	24	4	0	0	12	0	0	0	5	0	0	0	2	1	0	0	91	8	0	0
07:30-07:45	5	0	0	0	87	17	1	0	34	6	0	0	15	1	2	0	6	0	1	0	2	2	1	2	123	13	0	0
07:45-08:00	5	0	0	0	61	8	0	0	76	0	2	0	6	0	1	0	5	0	1	0	5	0	1	1	141	3	0	0
08:00-08:15	8	1	0	0	68	18	0	0	34	0	0	0	3	0	0	1	4	0	0	0	4	0	2	0	107	6	0	0
08:15-08:30	2	0	0	0	58	15	0	0	16	4	0	0	4	0	0	1	1	0	0	0	2	0	0	0	88	5	0	0
08:30-08:45	1	0	0	0	37	16	0	0	30	2	0	0	1	0	0	0	0	0	0	0	3	0	0	0	51	5	0	0
08:45-09:00	2	0	0	0	54	6	0	0	24	4	0	0	3	0	0	0	2	0	0	0	2	0	0	0	61	2	0	0
Totale	27	2	0	0	430	106	1	0	250	22	2	0	45	1	3	2	23	0	2	0	21	3	4	3	702	43	0	0
07:30-08:30	20	1	0	0	274	58	1	0	160	10	2	0	28	1	3	2	16	0	2	0	13	2	4	3	459	26	0	0
Totale EQ	31				643				295				49				24				30				789			
07:30-08:30 EQ	22				391				181				32				17				20				512			

	3->2				3->4				4->1				4->2				4->3				totale				
	L	P	C	B	L	P	C	B	L	P	C	B	L	P	C	B	L	P	C	B	L	P	C	B	EQ
07:00-07:15	0	0	0	0	8	2	0	0	18	0	0	0	0	0	0	0	10	1	0	0	111	22	0	0	155
07:15-07:30	2	0	0	0	23	2	0	0	38	0	0	0	0	0	0	0	14	1	0	0	256	28	0	0	311
07:30-07:45	6	0	0	0	48	3	0	0	72	5	0	0	4	0	1	0	32	2	0	0	434	48	6	2	534
07:45-08:00	5	1	1	0	42	0	0	0	81	3	3	2	5	0	0	0	29	1	0	0	461	16	9	3	499
08:00-08:15	5	0	0	0	42	2	0	0	63	3	0	0	2	0	0	0	33	0	0	0	373	29	2	1	433
08:15-08:30	1	0	0	0	18	0	0	0	44	2	0	0	1	0	0	0	31	0	0	0	266	25	0	1	316
08:30-08:45	0	0	0	0	20	0	0	0	30	0	0	0	2	0	0	0	24	0	0	0	199	23	0	0	244
08:45-09:00	0	0	0	0	11	0	0	0	18	0	0	0	0	0	0	0	19	0	0	0	195	12	0	0	220
Totale	19	1	1	0	210	8	0	0	363	12	3	2	14	0	1	0	192	5	0	0	2296	203	17	7	2712
07:30-08:30	17	1	1	0	150	5	0	0	260	12	3	2	12	0	1	0	125	3	0	0	1534	119	17	7	1782
Totale EQ	22				225				389				15				202								
07:30-08:30 EQ	20				159				285				13				131								

COMUNE DI MANERBIO				flussi rilevati venerdì 25-11-2005 dalle 17:00 alle 19:00																																
INTERSEZIONE E: 1 SP EX STATALE 45 BIS, 2 SP 63 PER CIGOLE, 3 SP EX STATALE 45 BIS, 4 STRADA PER MANERBIO SUD																																				
1	SP EX STATALE 45 BIS nord																																			
2	STRADA PER CIGOLE																																			
3	SP EX STATALE 45 BIS sud																																			
4	STRADA PER MANERBIO SUD																																			
L = veicoli leggeri; P = veicoli pesanti; C=ciclomotori; B=biciclette																																				
	1->2				1->3				1->4				2->1				2->3				2->4				3->1											
	L	P	C	B	L	P	C	B	L	P	C	B	L	P	C	B	L	P	C	B	L	P	C	B	L	P	C	B	L	P	C	B				
17:00-17:15	4	0	0	0	72	8	0	0	17	4	0	0	10	0	0	0	0	0	0	0	0	0	1	0	67	18	0	0								
17:15-17:30	9	0	1	0	74	14	0	0	27	3	0	0	6	2	0	0	1	0	0	0	13	0	0	0	85	11	0	0								
17:30-17:45	7	0	0	0	107	5	0	0	22	2	0	0	10	0	0	0	0	0	0	0	20	0	0	0	80	17	0	0								
17:45-18:00	7	0	0	0	113	4	0	0	29	3	0	0	13	0	0	0	1	0	0	0	11	0	0	0	69	11	0	0								
18:00-18:15	9	1	0	0	99	3	1	0	28	0	0	0	8	1	0	0	1	0	0	0	12	0	0	0	79	7	0	0								
18:15-18:30	7	0	0	0	86	5	0	0	22	2	0	0	4	0	0	0	2	0	0	0	11	0	0	0	65	4	0	0								
18:30-18:45	5	1	2	0	115	5	1	0	24	1	0	0	2	0	0	0	0	0	0	0	10	0	0	1	54	2	0	0								
18:45-19:00	5	0	0	0	71	7	0	0	16	3	0	0	6	1	0	0	2	0	0	0	7	0	0	0	57	8	0	0								
Totale	53	2	3	0	737	51	2	0	185	18	0	0	59	4	0	0	7	0	0	0	84	0	1	1	556	78	0	0								
17:30-18:30	30	1	0	0	405	17	1	0	101	7	0	0	35	1	0	0	4	0	0	0	54	0	0	0	293	39	0	0								
Totale EQ	59				840				221				67				7				85				712											
17:30-18:30 EQ	32				440				115				37				4				54				371											
	3->2				3->4				4->1				4->2				4->3				totale															
	L	P	C	B	L	P	C	B	L	P	C	B	L	P	C	B	L	P	C	B	L	P	C	B	L	P	C	B	EQ							
17:00-17:15	4	0	0	0	13	0	0	0	12	3	0	0	10	1	0	0	16	1	0	0	225	35	1	0	296											
17:15-17:30	3	0	0	0	22	0	0	0	13	2	0	0	14	1	0	0	13	0	0	0	280	33	1	0	347											
17:30-17:45	6	1	0	0	28	2	0	0	19	3	0	0	9	1	0	0	11	0	0	0	319	31	0	0	381											
17:45-18:00	7	0	0	0	17	1	0	0	13	1	0	0	12	0	1	0	17	0	0	0	309	20	1	0	350											
18:00-18:15	4	0	0	0	30	2	0	0	24	0	0	0	9	0	0	0	15	0	0	0	318	14	1	0	347											
18:15-18:30	4	0	0	0	25	2	0	0	16	0	0	0	10	0	0	0	13	0	0	0	265	13	0	0	291											
18:30-18:45	3	0	0	0	15	1	0	0	9	1	0	0	16	1	0	0	20	0	0	0	273	12	3	1	299											
18:45-19:00	2	0	0	0	18	0	0	0	6	0	0	0	7	0	0	0	16	0	0	0	213	19	0	0	251											
Totale	33	1	0	0	168	8	0	0	112	10	0	0	87	4	1	0	121	1	0	0	2202	177	7	1	2560											
17:30-18:30	21	1	0	0	100	7	0	0	72	4	0	0	40	1	1	0	56	0	0	0	1211	78	2	0	1368											
Totale EQ	35				184				132				96				123																			
17:30-18:30 EQ	23				114				80				43				56																			

COMUNE DI MANERBIO

INTERSEZIONE E': 1'VIA CIGOLE, 2' STRADA PER MANERBIO SUD, 3'STRADA PER MANERBIO SUD

- 1' VIA CIGOLE
 2' STRADA PER MANERBIO SUD est
 3' STRADA PER MANERBIO SUD ovest

flussi rilevati mercoledì 02-04-2008 dalle 07:00 alle 09:00 - L = veicoli leggeri; P = veicoli pesanti; C=ciclomotori; B=biciclette

	1'->2'				1'->3'				2'->1'				2'->3'				3'->1'				3'->2'				totale				
	L	P	C	B	L	P	C	B	L	P	C	B	L	P	C	B	L	P	C	B	L	P	C	B	L	P	C	B	EQ
07:00-07:15	4	0	0	0	2	0	0	0	5	0	0	0	8	0	0	0	0	0	0	0	13	0	0	0	11	0	0	0	11
07:15-07:30	21	1	0	0	6	0	0	0	12	1	1	0	43	7	1	0	2	0	0	0	32	4	1	0	41	2	1	0	46
07:30-07:45	60	1	0	0	9	0	0	0	35	2	2	0	122	7	1	0	2	0	0	0	94	8	2	0	106	3	2	0	113
07:45-08:00	41	2	0	0	5	0	0	0	41	2	0	0	83	14	1	0	4	0	0	0	110	8	1	0	91	4	0	0	99
08:00-08:15	27	0	0	0	5	0	0	0	13	1	1	0	55	0	1	0	0	0	0	0	35	4	1	0	45	1	1	0	48
08:15-08:30	8	1	0	0	4	0	1	0	11	1	0	0	16	7	0	0	1	0	0	0	30	4	1	0	24	2	1	0	29
08:30-08:45	6	0	0	0	3	0	0	0	7	1	0	0	12	0	0	0	1	1	0	0	19	4	0	0	17	2	0	0	21
08:45-09:00	6	0	0	0	3	0	0	0	8	0	0	0	12	0	0	0	0	0	0	0	21	0	0	0	17	0	0	0	17
Totale	173	5	0	0	37	0	1	0	132	8	4	0	351	36	4	0	10	1	0	0	354	30	6	0	352	14	5	0	383
07:30-08:30	136	4	0	0	23	0	1	0	100	6	3	0	276	28,8	3	0	7	0	0	0	268	22,5	5	0	266	10	4	0	288
Totale EQ	183				38				150				425				12				417								
07:30-08:30 EQ	144				24				114				335				7				316								

COMUNE DI MANERBIO					flussi rilevati venerdì 25-11-2005 dalle 17:00 alle 19:00															flussi rilevati sabato 3-12-2005 dalle 17:00 alle 19:00				
INTERSEZIONE E': 1'VIA CIGOLE, 2' STRADA PER MANERBIO SUD, 3'STRADA PER MANERBIO SUD																								
1'		VIA CIGOLE																						
2'		STRADA PER MANERBIO SUD est																						
3'		STRADA PER MANERBIO SUD ovest																						
flussi rilevati venerdì 25-11-2005 dalle 17:00 alle 19:00 - L = veicoli leggeri; P = veicoli pesanti; C=ciclomotori; B=biciclette																								
		1'->2'				1'->3'				3'->1'				2'->1'				totale						
		L	P	C	B	L	P	C	B	L	P	C	B	L	P	C	B	L	P	C	B	EQ		
17:00-17:15		9	2	0	0	0	0	0	0	0	0	0	0	6	0	0	0	15	2	0	0	19		
17:15-17:30		16	0	0	0	0	0	0	0	0	0	0	0	19	0	0	0	35	0	0	0	35		
17:30-17:45		17	1	0	0	3	0	0	0	3	1	0	0	29	2	0	0	52	4	0	0	60		
17:45-18:00		18	0	0	0	1	0	0	0	1	0	0	0	21	0	0	0	41	0	0	0	41		
18:00-18:15		16	0	0	0	1	0	0	0	6	0	0	0	25	0	0	0	48	0	0	0	48		
18:15-18:30		9	0	0	0	1	0	0	0	4	0	0	0	22	2	0	0	36	2	0	0	40		
18:30-18:45		13	0	0	0	3	0	0	0	3	0	1	0	18	1	0	0	37	1	1	0	40		
18:45-19:00		13	1	0	0	2	0	0	0	7	0	0	0	22	1	0	0	44	2	0	0	48		
Totale		111	4	0	0	11	0	0	0	24	1	1	0	162	6	0	0	308	11	1	0	331		
17:30-18:30		60	1	0	0	6	0	0	0	14	1	0	0	97	4	0	0	177	6	0	0	189		
Totale EQ		119				11				27				174										
17:30-18:30 EQ		62				6				16				105										
flussi rilevati sabato 3-12-2005 dalle 17:00 alle 19:00 - L = veicoli leggeri; P = veicoli pesanti; C=ciclomotori; B=biciclette																								
		1'->2'				1'->3'				3'->1'				2'->1'				totale						
		L	P	C	B	L	P	C	B	L	P	C	B	L	P	C	B	L	P	C	B	EQ		
17:00-17:15		10	0	0	0	1	0	0	0	9	0	0	0	16	0	0	0	36	0	0	0	36		
17:15-17:30		14	0	0	0	4	0	0	0	2	0	0	0	13	1	0	0	33	1	0	0	35		
17:30-17:45		17	0	2	0	3	1	0	0	4	0	0	0	16	0	0	0	40	1	2	0	43		
17:45-18:00		20	0	0	0	2	0	0	0	4	0	0	1	19	0	0	0	45	0	0	1	45		
18:00-18:15		14	0	0	0	1	0	0	0	6	0	0	0	15	0	0	0	36	0	0	0	36		
18:15-18:30		11	0	1	0	3	0	0	0	2	0	0	0	16	0	0	1	32	0	1	1	33		
18:30-18:45		8	0	0	0	1	0	0	0	7	0	0	0	13	0	0	0	29	0	0	0	29		
18:45-19:00		10	0	1	0	0	0	0	0	4	0	0	0	21	0	0	0	35	0	1	0	36		
Totale		104	0	4	0	15	1	0	0	38	0	0	1	129	1	0	1	286	2	4	2	293		
17:30-18:30		62	0	3	0	9	1	0	0	16	0	0	1	66	0	0	1	153	1	3	2	157		
Totale EQ		106				17				38				131										
17:30-18:30 EQ		64				11				16				66										

COMUNE DI MANERBIO**INTERSEZIONE F: 1 VIA CREMONA, 2 STRADA PER MANERBIO SUD, 3 VIA CREMONA, 4**

- 1** VIA CREMONA NORD
2 STRADA PER MANERBIO SUD
3 VIA CREMONA SUD
4 VIA NIKOLAJEWKA

flussi rilevati giovedì 03-04-2008 dalle 07:00 alle 09:00 - L = veicoli leggeri; P = veicoli pesanti; C=ciclomotori; B=biciclette

	1->2				1->3				1->4				2->1				2->3				2->4				3->1			
	L	P	C	B	L	P	C	B	L	P	C	B	L	P	C	B	L	P	C	B	L	P	C	B	L	P	C	B
07:00-07:15	2	1	1	0	5	1	0	0	0	0	0	0	16	1	0	0	0	1	0	0	3	0	0	0	4	0	1	0
07:15-07:30	19	0	2	0	26	3	1	0	3	0	0	0	29	2	0	1	10	1	0	0	11	0	1	0	14	0	1	0
07:30-07:45	35	0	1	1	39	1	3	0	3	0	2	0	44	1	0	0	14	2	0	0	14	4	1	1	20	2	2	0
07:45-08:00	34	1	0	0	45	2	2	0	2	0	0	0	41	4	0	0	14	2	0	0	22	3	1	0	21	2	1	0
08:00-08:15	36	0	1	0	41	2	2	0	4	0	0	0	29	1	0	0	17	4	0	0	14	2	0	0	25	3	0	0
08:15-08:30	31	0	1	0	38	1	1	0	1	0	0	0	35	2	0	0	21	3	0	0	12	2	0	2	24	1	0	0
08:30-08:45	25	0	0	0	29	2	0	0	2	0	0	0	29	2	0	0	16	2	0	0	15	2	1	0	26	2	1	0
08:45-09:00	29	0	0	0	31	1	1	0	3	0	0	0	14	1	0	0	7	1	0	0	13	1	0	0	29	1	0	0
Totale	211	2	6	1	254	13	10	0	18	0	2	0	237	14	0	1	99	16	0	0	104	14	4	3	163	11	6	0
07:30-08:30	136	1	3	1	163	6	8	0	10	0	2	0	149	8	0	0	66	11	0	0	62	11	2	3	90	8	3	0
Totale EQ	218				285				19				265				131				135				188			
07:30-08:30 EQ	140				179				11				165				88				86				108			

	3->2				3->4				4->1				4->2				4->3				totale				
	L	P	C	B	L	P	C	B	L	P	C	B	L	P	C	B	L	P	C	B	L	P	C	B	EQ
07:00-07:15	2	0	0	0	2	0	0	0	0	1	0	0	11	1	0	0	2	1	0	0	47	7	2	0	62
07:15-07:30	8	1	0	0	7	0	0	0	3	1	0	0	18	1	0	0	9	2	0	2	157	11	5	3	182
07:30-07:45	7	1	0	0	11	0	0	0	5	0	0	1	22	2	0	0	25	1	1	0	239	14	10	3	273
07:45-08:00	9	0	0	0	6	0	0	0	4	1	0	0	17	1	0	1	28	1	0	0	243	17	4	1	279
08:00-08:15	6	2	0	0	7	0	0	0	7	0	0	0	19	3	0	0	13	3	0	0	218	20	3	0	260
08:15-08:30	6	0	0	0	5	0	0	0	4	0	0	0	21	2	1	1	16	1	1	0	214	12	4	3	241
08:30-08:45	7	0	0	0	6	0	0	0	5	1	0	0	16	1	1	0	7	0	0	0	183	12	3	0	209
08:45-09:00	6	0	0	0	7	0	0	0	2	0	0	0	15	2	0	0	8	0	0	0	164	7	1	0	179
Totale	51	4	0	0	51	0	0	0	30	4	0	1	139	13	2	2	108	9	2	2	1465	100	32	10	1684
07:30-08:30	28	3	0	0	29	0	0	0	20	1	0	1	79	8	1	2	82	6	2	0	914	63	21	7	1053
Totale EQ	59				51				38				167				128								
07:30-08:30 EQ	34				29				22				96				95								

COMUNE DI MANERBIO				flussi rilevati venerdì 25-11-2005 dalle 17:00 alle 19:00																												
INTERSEZIONE F: 1 VIA CREMONA, 2 STRADA PER MANERBIO SUD, 3 VIA CREMONA, 4																																
1	VIA CREMONA NORD																															
2	STRADA PER MANERBIO SUD																															
3	VIA CREMONA SUD																															
4	STRADA A SERVIZIO DELL'AREA ARTIGIANALE																															
L = veicoli leggeri; P = veicoli pesanti; C=ciclomotori; B=biciclette																																
	1->2				1->3				1->4				2->1				2->3				2->4				3->1							
	L	P	C	B	L	P	C	B	L	P	C	B	L	P	C	B	L	P	C	B	L	P	C	B	L	P	C	B	L	P	C	B
17:00-17:15	21	2	0	0	87	1	0	0	0	0	0	0	24	4	2	0	5	5	0	0	0	0	0	0	0	0	0	0	49	3	0	0
17:15-17:30	16	0	0	0	74	6	0	0	0	0	0	0	19	1	1	0	12	1	0	0	0	0	0	0	0	0	0	0	69	3	4	2
17:30-17:45	19	1	0	0	80	7	0	0	0	0	0	0	32	1	0	2	4	1	0	0	0	0	0	0	0	0	0	0	105	4	1	1
17:45-18:00	23	1	1	0	71	2	2	0	1	0	0	0	24	1	0	0	5	3	0	0	0	0	0	0	0	0	0	0	85	3	0	0
18:00-18:15	18	0	0	0	91	3	0	0	0	0	0	0	47	0	3	0	13	0	0	0	0	0	0	0	0	0	0	0	97	2	1	0
18:15-18:30	12	0	0	0	75	4	0	0	0	0	0	0	21	0	0	0	4	1	0	0	0	0	0	0	0	0	0	0	84	0	0	1
18:30-18:45	26	0	0	0	64	3	1	0	2	0	0	0	24	0	0	0	6	0	0	0	0	0	0	0	0	0	0	0	65	3	1	0
18:45-19:00	10	0	0	0	77	0	1	0	0	0	0	0	24	0	0	0	2	3	0	0	1	0	0	0	0	0	0	0	71	0	0	0
Totale	145	4	1	0	619	26	4	0	3	0	0	0	215	7	6	2	51	14	0	0	1	0	0	0	625	18	7	4				
17:30-18:30	72	2	1	0	317	16	2	0	1	0	0	0	124	2	3	2	26	5	0	0	0	0	0	0	0	0	0	0	371	9	2	2
Totale EQ	154				673				3				233				79				1				666							
17:30-18:30 EQ	77				350				1				130				36				0				391							
	3->2				3->4				4->1				4->2				4->3				totale											
	L	P	C	B	L	P	C	B	L	P	C	B	L	P	C	B	L	P	C	B	L	P	C	B	L	P	C	B	EQ			
17:00-17:15	2	0	0	0	0	0	0	0	3	0	0	0	0	0	0	0	0	0	0	0	0	0	0	0	191	15	2	0	222			
17:15-17:30	8	0	0	0	0	0	0	0	0	0	0	0	0	0	0	0	0	0	0	0	0	0	0	0	198	11	5	2	223			
17:30-17:45	10	4	0	0	0	0	0	0	2	0	0	0	1	0	0	0	0	0	0	0	0	0	0	0	253	18	1	3	290			
17:45-18:00	2	1	0	0	0	0	0	0	0	0	0	0	1	0	0	0	0	0	0	0	0	0	0	0	212	11	3	0	236			
18:00-18:15	13	0	0	0	0	0	0	0	1	0	0	0	0	0	0	0	0	0	0	0	0	0	0	0	280	5	4	0	292			
18:15-18:30	14	0	0	0	0	0	0	0	1	0	0	0	1	0	0	0	0	0	0	0	0	0	0	0	212	5	0	1	222			
18:30-18:45	6	1	0	0	0	0	0	0	1	0	0	0	0	0	0	0	0	0	0	0	0	0	0	0	194	7	2	0	209			
18:45-19:00	2	0	0	0	0	0	0	0	0	0	0	0	0	0	0	0	2	0	0	0	0	0	0	0	189	3	1	0	196			
Totale	57	6	0	0	0	0	0	0	8	0	0	0	3	0	0	0	2	0	0	0	1729	75	18	6	1890							
17:30-18:30	39	5	0	0	0	0	0	0	4	0	0	0	3	0	0	0	0	0	0	0	957	39	8	4	1040							
Totale EQ	69				0				8				3				2															
17:30-18:30 EQ	49				0				4				3				0															

COMUNE DI MANERBIO				flussi rilevati sabato 19-11-2005 dalle 17:00 alle 19:00																												
INTERSEZIONE F: 1 VIA CREMONA, 2 STRADA PER MANERBIO SUD, 3 VIA CREMONA, 4																																
1	VIA CREMONA NORD																															
2	STRADA PER MANERBIO SUD																															
3	VIA CREMONA SUD																															
4	STRADA A SERVIZIO DELL'AREA ARTIGIANALE																															
L = veicoli leggeri; P = veicoli pesanti; C=ciclomotori; B=biciclette																																
	1->2				1->3				1->4				2->1				2->3				2->4				3->1							
	L	P	C	B	L	P	C	B	L	P	C	B	L	P	C	B	L	P	C	B	L	P	C	B	L	P	C	B	L	P	C	B
17:00-17:15	13	0	1	0	81	1	4	0	1	0	0	0	37	0	0	0	4	0	0	0	0	0	0	0	0	0	0	0	54	1	1	0
17:15-17:30	13	0	1	0	96	2	2	1	0	0	0	0	20	0	2	0	3	0	0	0	1	0	0	0	67	1	1	1				
17:30-17:45	29	0	0	0	94	0	2	2	1	0	0	0	19	0	0	0	2	0	0	0	1	0	0	0	78	1	1	0				
17:45-18:00	25	0	1	0	89	0	0	0	0	0	0	0	20	0	0	0	2	0	0	0	1	0	0	0	75	2	0	0				
18:00-18:15	23	0	0	0	88	1	0	0	0	0	0	0	13	0	1	0	2	0	0	0	0	0	0	0	72	1	0	0				
18:15-18:30	21	0	0	0	90	1	2	0	0	0	0	0	10	0	1	0	1	0	0	0	0	0	0	0	59	0	1	0				
18:30-18:45	22	0	2	0	70	1	1	0	0	0	0	0	9	1	0	0	0	0	0	0	0	0	0	0	50	0	0	0				
18:45-19:00	12	0	0	0	92	0	1	0	0	0	0	0	13	0	0	0	1	0	0	0	0	0	0	0	59	1	1	0				
Totale	158	0	5	0	700	6	12	3	2	0	0	0	141	1	4	0	15	0	0	0	3	0	0	0	514	7	5	1				
17:30-18:30	98	0	1	0	361	2	4	2	1	0	0	0	62	0	2	0	7	0	0	0	2	0	0	0	284	4	2	0				
Totale EQ	161				719				2				145				15				3				531							
17:30-18:30 EQ	99				368				1				63				7				2				293							
	3->2				3->4				4->1				4->2				4->3				totale											
	L	P	C	B	L	P	C	B	L	P	C	B	L	P	C	B	L	P	C	B	L	P	C	B	L	P	C	B	EQ			
17:00-17:15	4	0	0	0	0	0	0	0	0	0	0	0	0	0	0	0	0	0	0	0	0	0	0	0	194	2	6	0	201			
17:15-17:30	3	0	0	0	0	0	0	0	0	0	0	0	0	0	0	0	0	0	0	0	0	0	0	0	203	3	6	2	213			
17:30-17:45	6	0	0	0	3	0	0	0	1	0	0	0	0	0	0	0	1	0	0	0	235	1	3	2	239							
17:45-18:00	1	0	0	0	0	0	0	0	0	0	0	0	0	0	0	0	0	0	0	0	213	2	1	0	218							
18:00-18:15	6	0	0	0	0	0	0	0	0	0	0	0	0	0	0	0	0	0	0	0	204	2	1	0	209							
18:15-18:30	4	0	0	0	1	0	0	0	0	0	0	0	0	0	0	0	1	0	0	0	187	1	4	0	191							
18:30-18:45	5	0	0	0	0	0	0	0	0	0	0	0	0	0	0	0	0	0	0	0	156	2	3	0	162							
18:45-19:00	1	0	0	0	0	0	0	0	0	0	0	0	0	0	0	0	0	0	0	0	178	1	2	0	181							
Totale	30	0	0	0	4	0	0	0	1	0	0	0	0	0	0	0	2	0	0	0	1570	14	26	4	1612							
17:30-18:30	17	0	0	0	4	0	0	0	1	0	0	0	0	0	0	0	2	0	0	0	839	6	9	2	856							
Totale EQ	30				4				1				0				2															
17:30-18:30 EQ	17				4				1				0				2															

COMUNE DI MANERBIO**INTERSEZIONE G: 1 VIA MARX, 2 VIA PIAVE, 3 VIA SAN GERVASIO, 4 VIA PIAVE**

- 1 MARX
2 PIAVE
3 SAN GERVASIO
4 PIAVE

flussi rilevati venerdì 28-03-2008 dalle 07:00 alle 09:00 - L = veicoli leggeri; P = veicoli pesanti; C=ciclomotori; B=biciclette

	1->2				1->3				1->4				2->1				2->3				2->4				3->1			
	L	P	C	B	L	P	C	B	L	P	C	B	L	P	C	B	L	P	C	B	L	P	C	B	L	P	C	B
07:00-07:15	1	1	0	0	2	0	0	0	11	0	1	1	8	0	0	0	0	0	0	0	17	0	0	0	13	0	0	0
07:15-07:30	2	0	1	0	0	2	0	0	3	1	0	1	9	1	1	0	0	0	0	0	14	0	0	3	8	0	0	0
07:30-07:45	13	0	0	0	5	0	0	0	21	1	0	4	17	1	4	2	1	0	0	0	15	1	1	4	14	0	0	0
07:45-08:00	24	0	1	0	7	0	0	0	29	0	0	3	44	0	0	0	1	0	0	0	45	0	0	3	13	0	0	5
08:00-08:15	16	0	0	0	3	1	0	1	21	2	0	2	18	0	0	3	1	0	0	0	26	2	4	9	13	0	0	0
08:15-08:30	8	1	0	0	8	0	0	0	16	0	0	3	13	0	0	2	1	0	0	0	23	0	1	5	3	0	0	0
08:30-08:45	7	0	0	2	3	2	0	0	22	1	0	0	7	2	0	2	4	0	0	0	13	2	1	5	9	0	0	0
08:45-09:00	9	0	0	1	6	0	0	3	19	1	1	5	20	0	0	1	0	0	0	0	22	0	1	3	14	0	0	0
Totale	80	2	2	3	34	5	0	4	142	6	2	19	136	4	5	10	8	0	0	0	175	5	8	32	87	0	0	5
07:30-08:30	61	1	1	0	15	1	0	1	87	3	0	12	92	1	4	7	4	0	0	0	109	3	6	21	43	0	0	5
Totale EQ	86				45				161				150				8				199				89			
07:30-08:30 EQ	64				17				97				98				4				124				45			

	3->2				3->4				4->1				4->2				4->3				totale				
	L	P	C	B	L	P	C	B	L	P	C	B	L	P	C	B	L	P	C	B	L	P	C	B	EQ
07:00-07:15	0	0	0	0	3	0	0	0	14	0	0	0	7	3	0	1	1	0	0	0	77	4	1	2	86
07:15-07:30	0	0	0	0	3	1	0	0	14	0	0	0	4	0	0	0	0	0	0	1	57	5	2	5	70
07:30-07:45	2	0	0	0	5	0	2	3	38	1	1	2	7	0	0	1	0	0	0	0	138	4	8	16	155
07:45-08:00	0	0	0	0	7	0	1	2	48	3	8	14	8	0	0	3	3	0	0	0	229	3	10	30	249
08:00-08:15	1	0	0	0	12	0	0	1	34	3	2	2	17	0	0	0	5	1	1	0	167	9	7	18	194
08:15-08:30	1	0	0	1	9	0	1	3	27	0	0	0	10	0	0	1	4	1	0	0	123	2	2	15	133
08:30-08:45	0	1	0	0	4	0	0	0	25	0	0	0	10	0	0	0	8	0	0	0	112	8	1	9	131
08:45-09:00	1	0	0	0	9	0	0	2	29	1	0	3	5	1	1	0	8	1	0	0	142	4	3	18	157
Totale	5	1	0	1	52	1	4	11	229	8	11	21	68	4	1	6	29	3	1	1	1045	39	34	113	1174
07:30-08:30	4	0	0	1	33	0	4	9	147	7	11	18	42	0	0	5	12	2	1	0	649	18	27	79	722
Totale EQ	7				59				257				78				36								
07:30-08:30 EQ	4				38				172				44				17								

COMUNE DI MANERBIO				flussi rilevati venerdì 25-11-2005 dalle 17:00 alle 19:00																												
INTERSEZIONE G: 1 VIA MARX, 2 VIA PIAVE, 3 VIA SAN GERVASIO, 4 VIA PIAVE																																
1	MARX																															
2	PIAVE																															
3	SAN GERVASIO																															
4	PIAVE																															
L = veicoli leggeri; P = veicoli pesanti; C=ciclomotori; B=biciclette																																
	1->2				1->3				1->4				2->1				2->3				2->4				3->1							
	L	P	C	B	L	P	C	B	L	P	C	B	L	P	C	B	L	P	C	B	L	P	C	B	L	P	C	B	L	P	C	B
17:00-17:15	14	0	0	0	10	0	1	0	26	0	-1	0	7	0	0	0	3	0	0	0	8	0	0	0	10	0	0	0	10	0	0	0
17:15-17:30	20	0	0	0	23	0	0	0	20	0	0	0	12	0	0	0	2	0	0	0	17	0	0	0	11	0	0	0	11	0	0	0
17:30-17:45	7	0	0	0	22	0	0	0	34	0	1	0	8	0	0	0	2	0	0	3	11	0	0	0	18	1	1	0	18	1	1	0
17:45-18:00	17	0	1	0	15	1	0	0	26	0	0	0	12	0	0	0	1	0	0	0	25	0	0	0	9	0	0	0	9	0	0	0
18:00-18:15	24	0	0	0	2	0	0	0	59	0	0	0	7	0	0	0	2	0	0	0	24	0	0	0	5	0	0	0	5	0	0	0
18:15-18:30	7	0	0	0	14	0	0	0	3	1	0	0	4	0	0	0	1	0	0	0	12	0	1	0	8	0	0	0	8	0	0	0
18:30-18:45	16	0	1	0	13	2	0	0	33	0	1	0	10	0	0	0	2	0	0	0	17	0	0	0	7	0	0	0	7	0	0	0
18:45-19:00	22	0	0	0	15	0	0	0	41	0	0	0	5	0	0	0	2	0	0	0	17	1	0	0	8	0	0	0	8	0	0	0
Totale	127	0	2	0	114	3	1	0	242	1	1	0	65	0	0	0	15	0	0	3	131	1	1	0	76	1	1	0	76	1	1	0
17:30-18:30	55	0	1	0	53	1	0	0	122	1	1	0	31	0	0	0	6	0	0	3	72	0	1	0	40	1	1	0	40	1	1	0
Totale EQ	128				121				245				65				16				134				79							
17:30-18:30 EQ	56				55				125				31				7				73				43							
	3->2				3->4				4->1				4->2				4->3				totale											
	L	P	C	B	L	P	C	B	L	P	C	B	L	P	C	B	L	P	C	B	L	P	C	B	L	P	C	B	EQ			
17:00-17:15	5	0	0	0	12	0	0	0	7	0	0	0	18	0	1	0	4	0	0	0	124	0	1	0	125							
17:15-17:30	6	0	0	0	16	1	0	0	16	0	0	0	17	0	0	0	17	0	0	0	177	1	0	0	179							
17:30-17:45	2	0	2	0	5	1	0	0	13	0	0	0	35	0	0	0	7	0	0	0	164	2	4	3	171							
17:45-18:00	8	0	0	0	13	0	0	0	18	0	2	0	8	0	1	0	9	0	0	0	161	1	4	0	165							
18:00-18:15	2	0	0	0	5	0	0	0	18	0	1	0	29	0	0	0	6	0	0	0	183	0	1	0	184							
18:15-18:30	10	0	0	0	12	1	0	0	3	0	0	0	2	0	1	0	24	0	1	0	100	2	3	0	106							
18:30-18:45	3	0	0	0	14	0	0	1	18	0	0	0	30	0	0	0	15	0	0	0	178	2	2	1	183							
18:45-19:00	5	0	0	1	7	0	0	1	20	0	1	0	25	0	0	0	10	0	0	0	177	1	1	2	180							
Totale	41	0	2	1	84	3	0	2	113	0	4	0	164	0	3	0	92	0	1	0	1264	9	16	6	1292							
17:30-18:30	22	0	2	0	35	2	0	0	52	0	3	0	74	0	2	0	46	0	1	0	608	5	12	3	625							
Totale EQ	42				91				115				166				93															
17:30-18:30 EQ	23				39				54				75				47															

COMUNE DI MANERBIO				flussi rilevati sabato 3-12-2005 dalle 17:00 alle 19:00																																
INTERSEZIONE G: 1 VIA MARX, 2 VIA PIAVE, 3 VIA SAN GERVASIO, 4 VIA PIAVE																																				
1	MARX																																			
2	PIAVE																																			
3	SAN GERVASIO																																			
4	PIAVE																																			
L = veicoli leggeri; P = veicoli pesanti; C=ciclomotori; B=biciclette																																				
	1->2				1->3				1->4				2->1				2->3				2->4				3->1											
	L	P	C	B	L	P	C	B	L	P	C	B	L	P	C	B	L	P	C	B	L	P	C	B	L	P	C	B	L	P	C	B				
17:00-17:15	7	0	2	1	18	1	1	0	34	0	0	0	10	0	0	0	0	0	0	0	0	0	0	0	20	0	1	0	9	0	0	0	0	0	0	0
17:15-17:30	12	0	0	0	6	0	0	0	30	0	0	0	9	0	0	0	0	0	0	0	0	0	0	0	15	0	0	0	6	0	0	0	0	0	0	0
17:30-17:45	8	0	1	0	19	0	0	0	23	0	0	0	8	0	0	0	3	0	0	0	0	0	0	0	27	1	0	0	17	0	0	0	0	0	0	0
17:45-18:00	14	0	0	0	11	0	0	0	41	0	0	0	8	0	0	0	2	0	0	0	0	0	0	0	27	0	0	0	3	1	0	0	0	0	0	0
18:00-18:15	16	0	1	0	16	0	0	1	36	0	0	0	4	0	0	0	1	0	0	1	0	0	0	0	27	0	0	0	15	0	0	0	0	0	0	0
18:15-18:30	9	0	2	0	17	0	0	0	16	0	0	0	5	0	0	0	0	0	0	0	0	0	0	0	18	0	0	0	7	0	0	0	0	0	0	0
18:30-18:45	8	0	0	0	16	0	2	0	0	0	0	0	5	0	0	0	2	0	0	0	0	0	0	0	2	0	0	0	3	0	0	0	0	0	0	0
18:45-19:00	4	0	0	0	12	0	0	0	11	0	0	0	4	0	0	0	0	0	0	0	0	0	0	0	7	0	0	2	4	0	0	0	0	0	0	0
Totale	78	0	6	1	115	1	3	1	191	0	0	0	53	0	0	0	8	0	0	1	0	0	0	0	143	1	1	2	64	1	0	0	0	0	0	0
17:30-18:30	47	0	4	0	63	0	0	1	116	0	0	0	25	0	0	0	6	0	0	1	0	0	0	0	99	1	0	0	42	1	0	0	0	0	0	0
Totale EQ	81				119				191				53				8				146				66											
17:30-18:30 EQ	49				63				116				25				6				101				44											
	3->2				3->4				4->1				4->2				4->3				totale															
	L	P	C	B	L	P	C	B	L	P	C	B	L	P	C	B	L	P	C	B	L	P	C	B	L	P	C	B	EQ							
17:00-17:15	4	0	0	0	10	0	0	1	14	0	0	0	26	0	0	0	11	0	0	1	0	0	0	0	163	1	4	3	168							
17:15-17:30	2	0	0	0	12	0	0	0	20	0	0	0	20	0	0	0	6	0	0	1	0	0	0	0	138	0	0	1	138							
17:30-17:45	3	0	0	1	14	0	0	3	23	0	0	0	29	0	0	0	14	0	0	0	0	0	0	0	188	1	1	4	192							
17:45-18:00	1	0	0	0	1	0	0	0	33	0	0	0	27	0	0	0	4	0	0	0	0	0	0	0	172	1	0	0	174							
18:00-18:15	2	0	0	0	9	0	0	0	11	0	1	0	24	0	1	0	13	0	0	0	0	0	0	0	174	0	3	2	176							
18:15-18:30	2	0	0	0	13	0	0	2	17	1	1	0	9	0	0	1	5	1	0	0	0	0	0	0	118	2	3	3	124							
18:30-18:45	1	0	0	0	8	0	0	0	5	0	0	0	1	0	0	0	15	0	0	0	0	0	0	0	66	0	2	0	67							
18:45-19:00	0	0	0	0	8	0	0	0	1	0	0	0	7	0	0	0	8	0	0	1	0	0	0	0	66	0	0	3	67							
Totale	15	0	0	1	75	0	0	6	124	1	2	0	143	0	1	1	76	1	0	3	0	0	0	0	1085	5	13	16	1106							
17:30-18:30	8	0	0	1	37	0	0	5	84	1	2	0	89	0	1	1	36	1	0	0	0	0	0	0	652	4	7	9	666							
Totale EQ	15				77				127				144				79																			
17:30-18:30 EQ	8				39				87				90				38																			

COMUNE DI MANERBIO

INTERSEZIONE H: 1 VIA MORETTO, 2 VIA PALESTRO, 3 VIA MORETTO

- 1 MORETTO nord-est
2 PALESTRO
3 MORETTO ovest

flussi rilevati venerdì 04-04-2008 dalle 07:00 alle 09:00 - L = veicoli leggeri; P = veicoli pesanti; C=ciclomotori; B=biciclette

	1->2				1->3				2->1				2->3				3->1				3->2				totale				
	L	P	C	B	L	P	C	B	L	P	C	B	L	P	C	B	L	P	C	B	L	P	C	B	L	P	C	B	EQ
07:00-07:15	3	0	1	0	16	1	0	0	16	3	0	3	8	1	0	2	27	3	0	0	6	3	0	0	76	11	1	5	100
07:15-07:30	4	2	0	0	24	2	2	0	21	0	1	1	12	1	0	1	30	2	2	0	13	0	0	0	104	7	5	2	121
07:30-07:45	13	3	0	0	36	0	1	0	58	0	3	7	39	0	1	1	52	3	0	1	25	1	0	0	223	7	5	9	242
07:45-08:00	21	0	0	1	39	2	1	0	55	1	0	3	32	1	2	0	65	3	0	0	42	1	2	1	254	8	5	5	274
08:00-08:15	20	1	0	0	26	4	0	0	40	2	1	1	16	0	0	0	29	1	1	0	18	1	1	0	149	9	3	1	169
08:15-08:30	10	2	0	0	24	0	1	0	35	1	0	0	20	1	0	0	41	4	0	0	32	1	0	1	162	9	1	1	181
08:30-08:45	7	1	0	0	28	1	1	0	21	3	0	0	22	1	1	0	42	2	1	0	16	1	1	0	136	9	4	0	156
08:45-09:00	7	0	0	0	25	0	0	0	14	2	0	0	12	0	0	1	35	1	1	0	19	1	1	0	112	4	2	1	121
Totale	85	9	1	1	218	10	6	0	260	12	5	15	161	5	4	5	321	19	5	1	171	9	5	2	1216	64	26	24	1364
07:30-08:30	64	6	0	1	125	6	3	0	188	4	4	11	107	2	3	1	187	11	1	1	117	4	3	2	788	33	14	16	866
Totale EQ	104				241				291				175				362				192								
07:30-08:30 EQ	76				139				201				113				210				127								

COMUNE DI MANERBIO				flussi rilevati venerdì 25-11-2005 dalle 17:00 alle 19:00																													
INTERSEZIONE H: 1 VIA MORETTO, 2 VIA PALESTRO, 3 VIA MORETTO																																	
1	MORETTO nord-est																																
2	PALESTRO																																
3	MORETTO ovest																																
L = veicoli leggeri; P = veicoli pesanti; C=ciclomotori; B=biciclette																																	
	1->2				1->3				2->1				2->3				3->1				3->2				totale								
	L	P	C	B	L	P	C	B	L	P	C	B	L	P	C	B	L	P	C	B	L	P	C	B	L	P	C	B	L	P	C	B	EQ
17:00-17:15	22	1	0	1	38	1	0	0	23	7	1	0	20	1	0	0	17	2	1	0	19	0	1	0	139	12	3	1	165				
17:15-17:30	30	1	0	0	37	1	0	0	16	4	0	0	26	2	1	0	36	4	0	0	26	0	0	0	171	12	1	0	196				
17:30-17:45	38	0	1	3	33	0	2	1	24	2	0	0	17	0	0	0	26	1	2	0	23	0	0	0	161	3	5	4	171				
17:45-18:00	21	0	1	0	36	0	1	0	18	1	1	0	20	0	0	0	54	0	1	0	14	0	0	0	163	1	4	0	167				
18:00-18:15	28	0	1	2	42	0	0	0	22	1	0	0	23	0	1	0	30	2	0	0	22	0	0	0	167	3	2	2	175				
18:15-18:30	20	1	0	2	47	0	0	0	13	1	0	0	26	0	0	0	34	1	0	0	20	0	0	0	160	3	0	2	167				
18:30-18:45	21	1	0	1	30	1	0	1	23	0	0	0	25	0	0	0	33	1	0	0	21	0	0	0	153	3	0	2	160				
18:45-19:00	25	0	0	0	38	3	0	0	19	0	0	0	20	0	0	0	40	1	0	0	10	0	1	0	152	4	1	0	161				
Totale	205	4	3	9	301	6	3	2	158	16	2	0	177	3	2	0	270	12	4	0	155	0	2	0	1266	41	16	11	1359				
17:30-18:30	107	1	3	7	158	0	3	1	77	5	1	0	86	0	1	0	144	4	3	0	79	0	0	0	651	10	11	8	679				
Totale EQ	217				315				191				184				296				156												
17:30-18:30 EQ	113				160				88				87				154				79												

COMUNE DI MANERBIO				flussi rilevati sabato 3-12-2005 dalle 17:00 alle 19:00																													
INTERSEZIONE H: 1 VIA MORETTO, 2 VIA PALESTRO, 3 VIA MORETTO																																	
1	MORETTONord-est																																
2	PALESTRO																																
3	MORETTO ovest																																
L = veicoli leggeri; P = veicoli pesanti; C=ciclomotori; B=biciclette																																	
	1->2				1->3				2->1				2->3				3->1				3->2				totale								
	L	P	C	B	L	P	C	B	L	P	C	B	L	P	C	B	L	P	C	B	L	P	C	B	L	P	C	B	L	P	C	B	EQ
17:00-17:15	15	0	0	0	26	0	1	0	18	0	0	0	17	0	0	0	19	0	0	0	11	0	0	0	106	0	1	0	107				
17:15-17:30	13	0	0	0	21	0	0	0	16	0	0	0	15	0	1	0	9	0	0	0	21	0	0	0	95	0	1	0	96				
17:30-17:45	31	0	0	0	51	0	1	2	25	0	0	0	24	0	0	0	26	2	0	0	28	0	0	0	185	2	1	2	190				
17:45-18:00	17	1	0	0	39	0	0	0	12	0	1	0	16	0	0	0	41	0	0	0	14	0	0	0	139	1	1	0	142				
18:00-18:15	22	0	0	1	32	0	0	0	26	0	0	0	24	0	0	0	26	0	0	0	14	0	0	0	144	0	0	1	144				
18:15-18:30	16	0	0	0	34	0	0	0	18	0	0	0	21	0	0	0	26	0	0	0	18	0	0	0	133	0	0	0	133				
18:30-18:45	26	0	0	0	36	0	0	0	21	0	0	0	18	0	0	0	19	0	0	0	18	0	0	0	138	0	0	0	138				
18:45-19:00	29	0	0	0	33	1	0	0	19	0	0	0	18	0	0	0	27	0	0	0	18	0	0	0	144	1	0	0	146				
Totale	169	1	0	1	272	1	2	2	155	0	1	0	153	0	1	0	193	2	0	0	142	0	0	0	1084	4	4	3	1095				
17:30-18:30	86	1	0	1	156	0	1	2	81	0	1	0	85	0	0	0	119	2	0	0	74	0	0	0	601	3	2	3	609				
Totale EQ	171				276				156				154				197				142												
17:30-18:30 EQ	88				157				82				85				123				74												

COMUNE DI MANERBIO

INTERSEZIONE I: 1 VIA VERDI, 2 VIA MARTIRI DELLA LIBERTA', 3 VIA MORETTO, 4 SP BETTOLINO MANERBIO

- 2** MARTIRI DELLA LIBERTA'
3 MORETTO
4 SP BETTOLINO MANERBIO

flussi rilevati venerdì 04-04-2008 dalle 07:00 alle 09:00 - L = veicoli leggeri; P = veicoli pesanti; C=ciclomotori; B=biciclette

	1->2				1->3				1->4				2->1				2->3				2->4				3->1						
	L	P	C	B	L	P	C	B	L	P	C	B	L	P	C	B	L	P	C	B	L	P	C	B	L	P	C	B	L	P	C
07:00-07:15	5	0	1	0	24	0	1	0	5	0	0	0	2	0	0	0	2	0	0	0	14	0	2	0	11	1	0	0			
07:15-07:30	8	0	1	0	22	0	2	0	11	0	0	0	5	0	0	0	21	0	0	0	32	0	1	0	21	2	0	1			
07:30-07:45	5	0	2	0	37	0	2	0	23	0	1	0	4	0	0	0	33	0	2	0	33	0	1	0	58	3	0	0			
07:45-08:00	14	0	0	0	45	1	3	0	7	0	0	0	3	0	0	0	22	0	0	0	26	0	2	0	63	3	0	0			
08:00-08:15	8	0	0	0	27	2	1	0	21	0	1	0	6	0	0	0	14	0	0	0	26	0	2	0	31	2	1	0			
08:15-08:30	6	0	0	0	48	0	0	0	14	0	3	0	0	0	0	0	11	0	2	0	17	0	3	0	30	3	0	0			
08:30-08:45	2	0	0	0	21	0	0	0	16	0	0	0	3	0	1	0	6	0	0	0	5	0	2	0	28	4	2	0			
08:45-09:00	7	0	0	0	34	0	2	0	11	0	1	0	1	0	0	0	7	0	1	0	10	1	1	0	55	3	0	0			
Totale	55	0	4	0	258	3	11	0	108	0	6	0	24	0	1	0	116	0	5	0	163	1	14	0	297	21	3	1			
07:30-08:30	33	0	2	0	157	3	6	0	65	0	5	0	13	0	0	0	80	0	4	0	102	0	8	0	182	11	1	0			
Totale EQ	57				270				111				25				119				172				341						
07:30-08:30 EQ	34				166				68				13				82				106				205						

	3->2				3->4				4->1				4->2				4->3				totale				
	L	P	C	B	L	P	C	B	L	P	C	B	L	P	C	B	L	P	C	B	L	P	C	B	EQ
07:00-07:15	3	1	0	0	3	1	0	1	7	0	0	0	2	1	1	1	3	1	0	0	81	5	5	2	94
07:15-07:30	5	0	0	1	5	2	0	0	14	0	1	0	15	2	1	2	4	2	1	0	163	8	7	4	184
07:30-07:45	15	0	0	1	11	2	0	0	22	1	2	0	28	2	2	0	18	4	0	1	287	12	12	2	318
07:45-08:00	9	1	0	0	21	1	0	0	35	2	0	0	34	1	1	0	22	6	0	1	301	15	6	1	334
08:00-08:15	11	0	0	0	16	3	0	0	18	0	0	0	30	2	2	0	16	4	0	0	224	13	7	0	254
08:15-08:30	10	1	0	0	6	2	0	0	32	1	0	0	32	1	1	0	8	6	0	0	214	14	9	0	247
08:30-08:45	12	2	0	1	9	3	0	1	23	1	0	0	27	1	0	0	5	3	0	0	157	14	5	2	188
08:45-09:00	16	0	0	0	6	2	0	0	17	0	0	0	31	3	0	1	12	2	1	0	207	11	6	1	232
Totale	81	5	0	3	77	16	0	2	168	5	3	0	199	13	8	4	88	28	2	2	1634	92	57	12	1850
07:30-08:30	45	2	0	1	54	8	0	0	107	4	2	0	124	6	6	0	64	20	0	2	1026	54	34	3	1152
Totale EQ	92				110				180				230				146								
07:30-08:30 EQ	49				70				116				139				105								

COMUNE DI MANERBIO				flussi rilevati venerdì 25-11-2005 dalle 17:00 alle 19:00																												
INTERSEZIONE I: 1 VIA VERDI, 2 VIA MARTIRI DELLA LIBERTA', 3 VIA MORETTO, 4 SP BETTOLINO MANERBIO																																
1	VERDI																															
2	MARTIRI DELLA LIBERTA'																															
3	MORETTO																															
4	SP BETTOLINO MANERBIO																															
L = veicoli leggeri; P = veicoli pesanti; C=ciclomotori; B=biciclette																																
	1->2				1->3				1->4				2->1				2->3				2->4				3->1							
	L	P	C	B	L	P	C	B	L	P	C	B	L	P	C	B	L	P	C	B	L	P	C	B	L	P	C	B	L	P	C	B
17:00-17:15	5	1	0	1	32	3	0	0	16	1	1	0	2	0	0	0	13	0	0	0	27	2	2	1	38	3	2	1				
17:15-17:30	6	0	0	0	29	4	0	0	14	1	1	1	6	0	0	0	10	2	0	0	26	2	0	0	30	4	0	0				
17:30-17:45	10	0	0	0	38	1	1	1	30	1	2	0	5	0	0	0	10	0	1	0	33	0	1	0	52	2	1	2				
17:45-18:00	7	0	0	0	44	3	1	0	22	1	0	0	1	0	0	0	7	0	0	0	36	0	0	0	44	2	1	1				
18:00-18:15	5	0	0	0	42	2	0	0	32	0	0	0	2	0	0	0	11	0	0	0	17	0	0	0	38	0	2	0				
18:15-18:30	6	0	0	0	37	1	0	0	21	2	0	0	3	0	0	0	7	1	0	0	19	0	1	0	39	2	0	0				
18:30-18:45	9	0	0	0	41	1	0	0	29	0	0	0	6	0	0	0	12	1	0	1	28	0	0	0	42	2	0	2				
18:45-19:00	4	0	0	0	42	0	0	0	24	0	0	0	3	0	0	0	11	0	0	0	26	0	0	1	38	0	0	1				
Totale	52	1	0	1	305	15	2	1	188	6	4	1	28	0	0	0	81	4	1	1	212	4	4	2	321	15	6	7				
17:30-18:30	28	0	0	0	161	7	2	1	105	4	2	0	11	0	0	0	35	1	1	0	105	0	2	0	173	6	4	3				
Totale EQ	54				336				202				28				90				223				356							
17:30-18:30 EQ	28				176				114				11				38				106				188							
	3->2				3->4				4->1				4->2				4->3				totale											
	L	P	C	B	L	P	C	B	L	P	C	B	L	P	C	B	L	P	C	B	L	P	C	B	L	P	C	B	EQ			
17:00-17:15	12	0	0	0	23	6	0	0	8	1	0	0	32	0	0	0	11	0	0	0	219	17	5	3	256							
17:15-17:30	7	0	0	0	13	8	0	0	20	0	0	0	62	0	1	0	9	1	0	0	232	22	2	1	277							
17:30-17:45	13	0	0	0	19	1	0	0	14	0	0	0	42	3	0	0	13	1	0	0	279	9	6	3	301							
17:45-18:00	27	1	1	0	11	1	0	0	15	2	0	0	24	0	2	0	9	3	0	0	247	13	5	1	276							
18:00-18:15	28	0	0	1	14	0	0	0	19	1	1	0	29	0	0	0	7	2	0	0	244	5	3	1	256							
18:15-18:30	21	0	0	1	11	0	0	0	20	2	0	0	38	1	0	0	9	2	0	0	231	11	1	1	254							
18:30-18:45	9	0	0	0	12	0	0	0	16	0	0	0	33	0	0	0	9	2	0	0	246	6	0	3	259							
18:45-19:00	13	0	0	0	12	2	1	0	11	0	0	0	29	0	0	1	8	1	0	0	221	3	1	3	228							
Totale	130	1	1	2	115	18	1	0	123	6	1	0	289	4	3	1	75	12	0	0	1919	86	23	16	2107							
17:30-18:30	89	1	1	2	55	2	0	0	68	5	1	0	133	4	2	0	38	8	0	0	1001	38	15	6	1086							
Totale EQ	133				152				136				299				99															
17:30-18:30 EQ	92				59				79				142				54															

COMUNE DI MANERBIO				flussi rilevati sabato 3-12-2005 dalle 17:00 alle 19:00																																
INTERSEZIONE I: 1 VIA VERDI, 2 VIA MARTIRI DELLA LIBERTA', 3 VIA MORETTO, 4 SP BETTOLINO MANERBIO																																				
1	VERDI																																			
2	MARTIRI DELLA LIBERTA'																																			
3	MORETTO																																			
4	SP BETTOLINO MANERBIO																																			
L = veicoli leggeri; P = veicoli pesanti; C=ciclomotori; B=biciclette																																				
	1->2				1->3				1->4				2->1				2->3				2->4				3->1											
	L	P	C	B	L	P	C	B	L	P	C	B	L	P	C	B	L	P	C	B	L	P	C	B	L	P	C	B	L	P	C	B				
17:00-17:15	7	0	0	0	37	2	1	0	23	0	0	0	0	0	0	0	18	0	0	0	18	0	1	4	45	1	1	0								
17:15-17:30	10	0	0	0	42	3	0	0	27	0	0	1	5	0	0	0	11	0	0	0	18	0	0	1	25	0	1	0								
17:30-17:45	8	0	0	0	43	0	0	0	31	0	0	1	2	1	0	1	12	0	0	0	13	0	0	1	33	0	0	0								
17:45-18:00	5	0	0	0	40	0	0	0	37	0	0	0	4	0	0	0	9	0	1	0	31	0	0	0	40	1	1	0								
18:00-18:15	6	0	0	0	24	0	0	0	26	0	0	0	3	0	0	0	14	0	0	0	23	0	0	0	29	0	0	0								
18:15-18:30	5	0	0	0	38	0	0	1	22	0	0	0	5	0	0	0	15	0	0	0	16	0	0	1	23	0	0	0								
18:30-18:45	4	0	0	0	26	0	0	0	16	0	0	0	1	0	0	0	10	0	0	0	12	0	0	0	19	0	1	0								
18:45-19:00	5	0	0	0	22	0	0	0	18	0	0	0	8	0	0	0	13	0	0	0	19	0	0	0	24	0	0	0								
Totale	50	0	0	0	272	5	0	0	200	0	0	2	28	1	0	1	102	0	1	0	150	0	1	7	238	2	4	0								
17:30-18:30	24	0	0	0	145	0	0	1	116	0	0	1	14	1	0	1	50	0	1	0	83	0	0	2	125	1	1	0								
Totale EQ	50				282				201				30				103				153				244											
17:30-18:30 EQ	24				145				116				16				51				84				128											
	3->2				3->4				4->1				4->2				4->3				totale															
	L	P	C	B	L	P	C	B	L	P	C	B	L	P	C	B	L	P	C	B	L	P	C	B	EQ											
17:00-17:15	21	0	0	0	16	2	0	1	20	0	0	0	36	0	1	0	6	0	0	0	247	5	4	5	261											
17:15-17:30	24	0	0	0	12	2	0	0	18	0	0	0	33	0	0	0	9	0	0	0	234	5	1	2	245											
17:30-17:45	7	0	0	0	15	2	0	0	15	0	0	0	32	1	0	0	13	0	0	1	224	4	0	4	233											
17:45-18:00	17	0	0	0	7	0	0	1	11	0	0	0	52	0	1	0	14	4	0	0	267	5	3	1	279											
18:00-18:15	19	0	0	0	11	0	0	0	18	0	0	1	39	0	0	0	8	0	0	0	220	0	0	1	220											
18:15-18:30	13	0	0	0	7	4	0	1	20	0	0	0	25	0	1	0	15	1	0	0	204	5	1	3	215											
18:30-18:45	13	0	0	0	14	0	0	0	10	0	0	0	23	0	0	0	5	0	0	0	153	0	1	0	154											
18:45-19:00	9	0	0	1	7	0	0	0	11	0	0	0	24	0	1	0	8	0	0	0	168	0	1	1	169											
Totale	123	0	0	1	89	10	0	3	123	0	0	1	264	1	4	0	78	5	0	1	1717	24	10	16	1775											
17:30-18:30	56	0	0	0	40	6	0	2	64	0	0	1	148	1	2	0	50	5	0	1	915	14	4	9	948											
Totale EQ	123				110				123				268				88																			
17:30-18:30 EQ	56				53				64				151				60																			

COMUNE DI MANERBIO**INTERSEZIONE L: 1 VIA VERDI, 2 PIAZZA ALDO MORO, 3 VIA VERDI, 4**

- 1** VERDI nord
2 PIAZZA ALDO MORO
3 VERDI sud
4

flussi rilevati venerdì 04-04-2008 dalle 07:00 alle 09:00 - L = veicoli leggeri; P = veicoli pesanti; C=ciclomotori; B=biciclette

	1->2				1->3				1->4				2->1				2->3				2->4				3->1						
	L	P	C	B	L	P	C	B	L	P	C	B	L	P	C	B	L	P	C	B	L	P	C	B	L	P	C	B	L	P	C
07:00-07:15	3	0	0	0	20	0	0	1	0	1	0	0	7	0	0	0	1	0	0	0	1	0	0	0	50	1	1	1	1	1	1
07:15-07:30	6	0	0	0	74	1	3	1	3	0	0	0	16	0	1	1	0	0	0	0	0	1	0	0	117	3	1	0	0	0	
07:30-07:45	15	0	0	1	56	0	1	1	1	0	0	0	27	0	0	0	3	0	0	0	1	0	0	101	3	1	1	1	1		
07:45-08:00	18	0	0	1	51	2	1	0	1	0	0	0	9	0	0	0	2	0	0	0	4	1	0	67	1	3	2	2	2		
08:00-08:15	15	1	0	1	63	4	2	2	2	0	0	0	20	1	0	0	0	0	0	0	2	0	0	103	5	2	1	1	1		
08:15-08:30	26	0	0	1	65	1	1	0	1	0	0	0	14	0	0	0	2	0	0	0	0	0	0	72	6	1	1	1	1		
08:30-08:45	15	0	0	1	89	1	0	1	3	1	0	0	18	0	0	1	2	0	0	1	1	0	0	122	7	0	0	0	0		
08:45-09:00	20	0	0	1	66	2	0		2	0	1	0	29	0	0	1	3	0	0	0	2	0	0	121	1	2	1	1	1		
Totale	117	1	0	6	482	11	8	6	13	2	1	0	140	1	1	3	13	0	0	1	11	2	0	752,4	27	11	7	7	7		
07:30-08:30	73,5	1	0	4	234	7	5	3	5	0	0	0	70,2	1	0	0	7	0	0	0	7	1	0	342	15	7	5	5	5		
Totale EQ	121				509				18				144				13				16				814						
07:30-08:30 EQ	77				251				5				72				7				10				377						

	3->2				3->4				4->1				4->2				4->3				totale				
	L	P	C	B	L	P	C	B	L	P	C	B	L	P	C	B	L	P	C	B	L	P	C	B	EQ
07:00-07:15	1	0	0	0	0	0	0	0	0	1	0	0	2	0	0	1	0	0	0	0	85	3	1	3	93
07:15-07:30	2	0	0	0	2	0	0	0	8	0	2	0	4	0	0	2	1	0	0	0	233	5	7	4	247
07:30-07:45	1	0	0	1	0	0	0	0	7	0	0	0	9	0	0	5	2	0	0	0	222	3	2	9	232
07:45-08:00	1	0	0	1	1	0	0	0	6	3	0	2	8	0	0	2	2	0	0	0	170	7	4	9	188
08:00-08:15	2	0	0	0	1	0	0	0	5	0	0	0	6	0	0	1	0	0	0	0	218	11	4	6	244
08:15-08:30	3	0	0	0	0	0	0	0	4	0	0	0	5	0	0	3	1	0	0	0	192	7	2	5	209
08:30-08:45	5	0	0	0	0	0	0	0	1	0	1	0	3	0	0	5	0	0	0	0	259	9	1	9	280
08:45-09:00	7	0	0	0	0	0	0	0	2	0	0	1	3	1	0	1	0	0	0	1	254	4	3	7	266
Totale	22	0	0	2	4	0	0	0	33	4	3	3	40	1	0	20	6	0	0	1	1633	49	24	52	1759
07:30-08:30	7	0	0	2	2	0	0	0	22	3	0	2	28	0	0	11	5	0	0	0	803	28	12	29	873
Totale EQ	23				4				43				48				6								
07:30-08:30 EQ	8				2				29				31				5								

COMUNE DI MANERBIO				flussi rilevati venerdì 18-11-2005 dalle 17:00 alle 19:00																												
INTERSEZIONE L: 1 VIA VERDI, 2 PIAZZA ALDO MORO, 3 VIA VERDI, 4																																
1	VERDI nord																															
2	PIAZZA ALDO MORO																															
3	VERDI sud																															
4																																
L = veicoli leggeri; P = veicoli pesanti; C=ciclomotori; B=biciclette																																
	1->2				1->3				1->4				2->1				2->3				2->4				3->1							
	L	P	C	B	L	P	C	B	L	P	C	B	L	P	C	B	L	P	C	B	L	P	C	B	L	P	C	B	L	P	C	B
17:00-17:15	21	1	0	0	60	3	0	2	4	0	0	1	20	0	0	0	5	0	0	0	3	0	0	3	71	5	1	0				
17:15-17:30	12	0	0	0	70	3	0	1	3	0	0	0	12	0	2	1	3	0	0	1	2	0	1	0	60	1	0	3				
17:30-17:45	27	0	1	0	83	3	2	0	2	0	0	0	19	0	4	0	3	0	0	0	2	1	0	0	82	1	4	2				
17:45-18:00	12	1	0	0	84	4	2	0	10	0	0	0	20	0	0	0	6	0	0	0	4	0	1	1	64	0	3	2				
18:00-18:15	14	0	2	0	73	3	3	1	4	0	0	0	27	1	0	0	3	0	0	0	2	0	0	1	90	3	3	0				
18:15-18:30	13	0	0	0	70	4	3	1	2	0	0	0	9	0	0	1	5	0	1	0	3	0	0	1	68	1	4	3				
18:30-18:45	12	0	0	0	80	2	2	0	3	0	0	0	18	1	0	1	7	0	0	0	4	0	0	3	55	3	0	0				
18:45-19:00	9	0	0	1	53	0	1	0	7	1	0	0	16	0	1	1	2	0	0	0	2	0	1	3	77	0	1	2				
Totale	120	2	3	1	573	22	13	5	35	1	0	1	141	2	7	4	34	0	1	1	22	1	3	12	567	14	16	12				
17:30-18:30	66	1	3	0	310	14	10	2	18	0	0	0	75	1	4	1	17	0	1	0	11	1	1	3	304	5	14	7				
Totale EQ	126				625				37				150				35				29				607							
17:30-18:30 EQ	70				344				18				79				18				14				323							
	3->2				3->4				4->1				4->2				4->3				totale											
	L	P	C	B	L	P	C	B	L	P	C	B	L	P	C	B	L	P	C	B	L	P	C	B	L	P	C	B	EQ			
17:00-17:15	1	0	0	4	2	0	0	0	2	0	0	0	6	0	1	2	0	0	0	0	195	9	2	12	218							
17:15-17:30	2	0	0	0	0	0	0	0	3	0	0	0	4	1	0	0	0	0	0	0	171	5	3	6	184							
17:30-17:45	1	0	0	0	1	0	0	0	4	0	0	0	7	0	1	1	0	0	0	0	231	5	12	3	248							
17:45-18:00	5	0	0	0	2	0	0	0	2	0	0	0	2	0	0	0	1	0	0	0	212	5	6	3	226							
18:00-18:15	7	1	0	0	1	0	0	1	3	0	0	1	6	1	0	1	0	0	0	0	230	9	8	5	254							
18:15-18:30	4	0	0	0	4	0	1	0	4	0	2	0	6	0	0	1	0	0	0	0	188	5	11	7	206							
18:30-18:45	5	0	0	0	1	0	0	0	1	0	0	0	7	0	0	1	0	0	0	0	193	6	2	5	208							
18:45-19:00	10	0	0	1	3	0	0	0	2	0	0	0	6	0	1	1	0	0	0	0	187	1	5	9	194							
Totale	35	1	0	5	14	0	1	1	21	0	2	1	44	2	3	7	1	0	0	0	1607	45	49	50	1737							
17:30-18:30	17	1	0	0	8	0	1	1	13	0	2	1	21	1	1	3	1	0	0	0	861	24	37	18	933							
Totale EQ	39				15				22				52				1															
17:30-18:30 EQ	19				9				14				24				1															

COMUNE DI MANERBIO				flussi rilevati sabato 3-12-2005 dalle 17:00 alle 19:00																									
INTERSEZIONE L: 1 VIA VERDI, 2 PIAZZA ALDO MORO, 3 VIA VERDI, 4																													
1	VERDI nord																												
2	PIAZZA ALDO MORO																												
3	VERDI sud																												
4																													
L = veicoli leggeri; P = veicoli pesanti; C=ciclomotori; B=biciclette																													
	1->2				1->3				1->4				2->1				2->3				2->4				3->1				
	L	P	C	B	L	P	C	B	L	P	C	B	L	P	C	B	L	P	C	B	L	P	C	B	L	P	C	B	
17:00-17:15	10	1	0	2	54	1	0	0	2	0	0	0	19	0	0	0	3	0	0	0	3	0	0	1	34	0	0	0	
17:15-17:30	23	0	0	0	59	1	0	1	5	0	0	1	16	0	0	0	5	0	0	0	5	0	0	0	63	0	2	2	
17:30-17:45	23	0	0	1	70	0	1	0	3	0	0	1	33	0	1	1	4	0	0	0	5	0	0	1	70	1	0	0	
17:45-18:00	23	0	2	2	62	1	1	1	5	0	0	0	21	0	0	0	2	0	0	0	4	0	1	2	76	1	2	1	
18:00-18:15	23	0	2		50	0	0	0	7	0	0	0	22	0	0	0	6	0	0	0	4	0	0	2	68	1	0	0	
18:15-18:30	24	0	0	0	57	0	2	1	6	0	0	0	23	0	0	0	9	0	0	0	4	0	1	1	52	0	0	0	
18:30-18:45	10	0	0	0	42	0	0	0	3	0	0	0	15	0	0	0	2	0	0	0	2	0	0	2	48	0	1	0	
18:45-19:00	21	0	0	1	55	1	0	0	2	0	0	0	18	0	0	2	1	0	0	0	2	0	0	1	50	1	0	0	
Totale	157	0	0	0	449	4	0	0	33	0	0	2	167	0	1	3	32	0	0	0	29	0	2	10	461	4	5	3	
17:30-18:30	93	0	4	3	239	1	4	2	21	0	0	1	99	0	1	1	21	0	0	0	17	0	2	6	266	3	2	1	
Totale EQ	157				457				34				168				32				33				472				
17:30-18:30 EQ	96				244				21				100				21				20				273				
	3->2				3->4				4->1				4->2				4->3				totale								
	L	P	C	B	L	P	C	B	L	P	C	B	L	P	C	B	L	P	C	B	L	P	C	B	L	P	C	B	EQ
17:00-17:15	2	0	0	0	0	0	0	0	1	0	0	0	7	0	0	1	0	0	0	0	135	2	0	4	140				
17:15-17:30	4	0	0	0	4	0	0	0	4	0	1	0	4	0	0	0	2	0	0	2	194	1	3	6	199				
17:30-17:45	3	0	0	0	3	0	0	0	2	0	0	0	4	0	0	0	0	0	0	0	220	1	2	4	224				
17:45-18:00	6	0	0	0	1	0	0	0	1	0	0	0	7	0	1	2	3	0	0	0	211	2	7	8	221				
18:00-18:15	4	0	0	0	2	0	0	0	2	0	0	0	11	0	0	0	1	0	0	0	200	1	2	2	204				
18:15-18:30	0	0	0	0	1	0	0	0	3	0	0	0	4	0	0	1	1	0	0	0	184	0	3	3	186				
18:30-18:45	2	0	0	0	4	0	0	0	3	0	0	0	5	0	0	0	2	0	0	0	138	0	1	2	139				
18:45-19:00	3	0	0	0	1	0	0	0	1	0	0	0	8	0	2	1	1	0	0	0	163	2	2	5	170				
Totale	24	0	0	0	16	0	0	0	17	0	1	0	50	0	3	5	10	0	0	2	1445	8	12	25	1475				
17:30-18:30	13	0	0	0	7	0	0	0	8	0	0	0	26	0	1	3	5	0	0	0	815	4	14	17	835				
Totale EQ	24				16				18				53				11												
17:30-18:30 EQ	13				7				8				27				5												

COMUNE DI MANERBIO

INTERSEZIONE L': 1' VIA VERDI, 2' VIA LUZZAGO, 3' VIA VERDI

- 1'** VERDI nord
2' LUZZAGO
3' VERDI sud-ovest

flussi rilevati venerdì 04-04-2008 dalle 07:00 alle 09:00 - L = veicoli leggeri; P = veicoli pesanti; C=ciclomotori; B=biciclette

	1'->2'				2'->1'				2'->3'				3'->2'			
	L	P	C	B	L	P	C	B	L	P	C	B	L	P	C	B
07:00-07:15	1	1	0	1	4	0	0	1	1	0	0	1	2	1	0	0
07:15-07:30	4	0	0	0	21	0	1	0	5	1	0	0	6	0	0	3
07:30-07:45	1	0	1	0	25	0	0	1	16	0	1	0	9	0	1	5
07:45-08:00	3	0	0	1	22	0	0	2	13	0	0	0	10	0	0	3
08:00-08:15	5	0	0	2	26	0	1	0	15	0	0	1	10	0	0	2
08:15-08:30	9	0	0	0	24	1	0	1	11	0	0	1	7	0	1	1
08:30-08:45	6	0	0	0	24	0	1	1	8	0	3	1	8	0	0	1
08:45-09:00	4	0	0	0	36	0	0	1	9	1	0	2	13	0	0	3
Totale	33	1	1	4	182	1	3	7	78	2	4	6	65	1	2	18
07:30-08:30	18	0	1	3	97	1	1	4	55	0	1	2	36	0	2	11
Totale EQ	37				188				86				73			
07:30-08:30 EQ	19				101				56				40			

COMUNE DI MANERBIO				flussi rilevati venerdì 18-11-2005 dalle 17:00 alle 19:00												
				flussi rilevati sabato 3-12-2005 dalle 17:00 alle 19:00												
INTERSEZIONE L': 1' VIA VERDI, 2' VIA LUZZAGO, 3' VIA VERDI																
1'	VERDI nord															
2'	LUZZAGO															
3'	VERDI sud-ovest															
flussi rilevati venerdì 18-11-2005 dalle 17:00 alle 19:00 - L = veicoli leggeri; P = veicoli pesanti; C=ciclomotori; B=biciclette																
	1'->2'				2'->1'				2'->3'				3'->2'			
	L	P	C	B	L	P	C	B	L	P	C	B	L	P	C	B
17:00-17:15	10	0	0	2	9	0	0	4	20	0	3	3	14	0	0	2
17:15-17:30	4	0	0	0	18	0	0	0	19	0	2	1	5	0	2	1
17:30-17:45	5	0	0	1	17	0	0	3	24	0	1	3	8	0	0	5
17:45-18:00	6	0	0	0	11	0	1	0	20	0	0	2	10	0	0	1
18:00-18:15	6	0	0	1	28	0	0	1	16	0	0	1	10	0	0	0
18:15-18:30	7	0	1	1	20	0	1	2	18	0	0	1	9	0	0	0
18:30-18:45	3	0	1	0	14	0	0	0	23	0	1	1	2	0	0	1
18:45-19:00	9	0	0	1	21	0	0	1	18	0	0	1	7	0	0	0
Totale	50	0	2	6	138	0	2	11	158	0	7	13	65	0	2	10
17:30-18:30	24	0	1	3	76	0	2	6	78	0	1	7	37	0	0	6
Totale EQ	53				142				165				69			
17:30-18:30 EQ	25				79				81				39			
flussi rilevati sabato 2-12-2005 dalle 17:00 alle 19:00 - L = veicoli leggeri; P = veicoli pesanti; C=ciclomotori; B=biciclette																
	1'->2'				2'->1'				2'->3'				3'->2'			
	L	P	C	B	L	P	C	B	L	P	C	B	L	P	C	B
17:00-17:15	4	0	0	0	15	0	0	0	10	0	1	0	9	0	0	1
17:15-17:30	6	0	0	0	24	0	0	0	24	0	0	0	5	0	0	0
17:30-17:45	6	0	1	0	19	0	2	0	23	0	1	0	13	0	0	0
17:45-18:00	6	0	0	0	30	0	0	0	16	0	1	0	12	0	0	0
18:00-18:15	3	0	0	0	14	0	0	0	16	0	2	1	10	0	0	1
18:15-18:30	7	0	0	0	15	0	0	0	18	0	0	0	5	0	0	0
18:30-18:45	3	0	0	0	16	0	0	0	13	0	0	0	6	0	0	0
18:45-19:00	2	0	0	0	19	0	0	0	15	0	0	0	15	0	0	1
Totale	37	0	1	0	152	0	2	0	135	0	5	1	75	0	0	3
17:30-18:30	22	0	1	0	78	0	2	0	73	0	4	1	40	0	0	1
Totale EQ	38				153				138				76			
17:30-18:30 EQ	23				79				75				40			

COMUNE DI MANERBIO**INTERSEZIONE M : 1 VIA DANTE, 2 VIA ROMA , 3 PIAZZA ITALIA, 4 VIA DIAZ, 5 VIA XX SETTEMBRE, 6VIA SAN MARTINO, 7 VIA DANTE**

- 1 DANTE nord 1
 2 ROMA
 3 MAZZINI SUD
 4 DIAZ
 5 XX SETTEMBRE
 6 SAN MARTINO

flussi rilevati giovedì 10-04-2008 dalle 07:00 alle 09:00 - L = veicoli leggeri; P = veicoli pesanti; C=ciclomotori; B=biciclette

	1->2				1->3				1->4				1->6				2->1				2->3				2->4				2->6				3->1				3->2				
	L	P	C	B	L	P	C	B	L	P	C	B	L	P	C	B	L	P	C	B	L	P	C	B	L	P	C	B	L	P	C	B	L	P	C	B	L	P	C	B	
07:00-07:15	3	0	0	1	10	0	0	0	2	2	0	0	9	0	1	1	0	1	1	0	2	1	0	0	0	1	0	0	7	0	1	1	0	24	0	1	1	3	0	0	0
07:15-07:30	2	0	0	0	15	0	0	1	2	0	1	0	10	2	1	1	5	2	0	3	3	0	0	0	3	0	0	0	3	1	1	1	14	3	3	2	2	0	0	0	
07:30-07:45	7	1	0	0	25	5	0	2	4	0	0	0	9	3	1	3	16	0	2	1	9	0	0	2	6	0	0	0	17	1	1	2	43	4	1	5	7	0	0	0	
07:45-08:00	17	0	0	0	36	0	0	1	10	0	0	0	8	3	1	3	25	1	0	0	21	0	0	0	11	0	0	0	33	1	1	2	33	2	0	0	9	0	0	0	
08:00-08:15	13	0	0	0	23	2	0	0	7	0	0	0	3	3	1	3	26	0	0	1	28	0	0	1	5	0	0	0	50	1	1	1	40	0	0	0	10	0	0	0	
08:15-08:30	10	0	0	0	40	2	0	1	5	0	0	0	6	3	1	3	13	2	0	1	12	2	0	0	5	0	0	0	10	1	1	0	14	2	0	0	3	0	0	0	
08:30-08:45	4	0	0	0	40	2	0	0	2	0	0	0	9	4	1	3	7	0	0	0	20	0	0	0	2	0	0	0	15	1	1	2	25	0	1	1	1	0	0	0	
08:45-09:00	10	0	0	0	51	1	0	1	3	0	0	0	3	5	1	3	3	2	1	2	5	0	0	0	0	0	0	0	5	2	3	3	39	3	1	1	3	2	0	0	
Totale	66	1	0	1	240	12	0	6	35	2	1	0	57	23	8	20	95	8	4	8	99	3	0	3	31	1	0	0	140	8	10	11	232	14	7	10	38	2	0	0	
07:30-08:30	47	1	0	0	124	9	0	4	26	0	0	0	26	12	4	12	80	3	2	3	70	2	0	3	26	0	0	0	110	4	4	5	130	8	1	5	29	0	0	0	
Totale EQ	68				266				40				113				115				106				33				164				267				42				
07:30-08:30 EQ	49				143				26				56				88				75				26				122				148				29				

	3->4				3->6				5->1				5->2				5->3				5->4				5->6				totale										
	L	P	C	B	L	P	C	B	L	P	C	B	L	P	C	B	L	P	C	B	L	P	C	B	L	P	C	B	L	P	C	B	EQ						
07:00-07:15	1	0	0	0	9	0	1	1	10	0	0	0	4	0	0	0	8	0	0	0	1	0	0	0	2	0	0	0	95	5	5	4	109						
07:15-07:30	6	0	0	1	9	2	1	2	4	0	0	0	14	0	0	0	12	0	1	0	1	0	0	0	6	0	1	0	111	10	9	11	139						
07:30-07:45	13	0	0	4	11	5	1	3	26	0	0	0	33	0	0	0	23	0	0	1	2	0	0	0	11	0	1	0	263	19	7	23	311						
07:45-08:00	30	0	0	1	39	1	1	4	12	0	0	0	45	0	0	3	13	0	0	0	12	0	0	0	30	0	1	0	384	8	4	14	406						
08:00-08:15	32	0	0	1	25	2	1	2	19	1	0	0	39	0	0	1	14	0	0	0	6	0	0	0	19	0	0	0	359	9	3	10	382						
08:15-08:30	18	0	0	0	13	2	1	1	16	1	0	1	21	3	0	3	18	0	0	0	11	0	0	0	7	0	0	0	222	18	3	10	263						
08:30-08:45	30	0	0	1	20	2	0	5	19	0	0	0	15	0	0	0	17	0	0	0	6	0	0	0	18	1	0	0	250	10	3	12	275						
08:45-09:00	14	0	0	0	21	3	1	2	12	1	1	1	44	0	1	0	24	0	1	1	5	0	0	0	13	1	2	0	254	20	13	14	306						
Totale	144	0	0	8	146	17	7	20	118	4	1	2	215	3	1	7	130	0	2	2	44	0	0	0	107	2	6	0	1937	100	48	99	2190						
07:30-08:30	93	0	0	6	88	10	4	10	73	2	0	1	138	3	0	7	68	0	0	1	31	0	0	0	67	0	2	0	1227	54	17	57	1362						
Totale EQ	146				190				126				224				132				44				115														
07:30-08:30 EQ	95				113				78				146				69				31				68														

COMUNE DI MANERBIO

flussi rilevati venerdì 18-11-2005 dalle 17:00 alle 19:00

INTERSEZIONE M : 1 VIA DANTE, 2 VIA ROMA, 3 PIAZZA ITALIA, 4 VIA DIAZ, 5 VIA XX SETTEMBRE, 6 VIA SAN MARTINO, 7 VIA DANTE

1 DANTE nord 1

2 ROMA

3 MAZZINI SUD

4 DIAZ

5 XX SETTEMBRE

6 SAN MARTINO

L = veicoli leggeri; P = veicoli pesanti; C=ciclomotori; B=biciclette

	1->2				1->3				1->4				1->6				2->1				2->3				2->4				2->6				3->1						
	L	P	C	B	L	P	C	B	L	P	C	B	L	P	C	B	L	P	C	B	L	P	C	B	L	P	C	B	L	P	C	B	L	P	C	B	L	P	C
17:00-17:15	4	0	0	0	49	3	2	1	14	0	0	0	49	0	1	4	8	0	0	0	4	0	0	0	1	0	1	0	24	0	1	1	58	2	1	0			
17:15-17:30	9	0	0	0	54	2	3	3	15	0	0	0	33	0	0	2	7	0	1	1	11	0	1	0	3	0	0	0	20	0	3	2	62	5	1	0			
17:30-17:45	13	1	0	0	42	0	2	3	9	0	0	0	49	0	4	1	9	0	0	1	18	2	0	1	4	0	0	0	28	0	1	3	39	3	2	0			
17:45-18:00	12	1	2	0	46	0	4	3	7	0	0	0	46	0	0	0	10	0	0	1	11	0	0	2	4	0	0	0	31	0	0	2	53	2	1	1			
18:00-18:15	13	0	0	4	56	3	0	2	12	0	0	1	53	1	1	0	9	0	0	0	14	0	0	0	4	0	0	0	26	1	0	1	32	4	1	3			
18:15-18:30	13	1	0	2	51	1	1	7	16	0	0	0	37	1	1	2	10	0	0	0	14	0	1	0	2	0	0	0	30	0	0	1	41	3	0	3			
18:30-18:45	9	0	2	2	46	1	1	2	6	0	0	0	62	2	4	1	10	0	0	0	9	0	1	0	0	0	0	29	0	0	0	68	1	4	0				
18:45-19:00	14	0	0	0	41	1	3	0	4	0	0	0	29	0	1	1	7	0	0	1	11	0	0	0	2	0	0	0	20	1	1	2	58	1	2	0			
Totale	87	0	0	0	385	11	16	0	83	0	0	1	358	4	12	0	69	1	2	3	92	2	3	3	20	0	1	0	206	2	5	0	411	21	12	7			
17:30-18:30	51	3	2	6	195	4	7	15	44	0	0	1	185	2	6	3	38	0	0	2	57	2	1	3	14	0	0	0	114	1	1	6	165	12	4	7			
Totale EQ	87				415				83				372				72				98				21				212				461						
7:30-18:30 EQ	60				211				44				193				39				62				14				118				193						

	3->2				3->4				3->6				5->1				5->2				5->3				5->4				5->6				totale							
	L	P	C	B	L	P	C	B	L	P	C	B	L	P	C	B	L	P	C	B	L	P	C	B	L	P	C	B	L	P	C	B	L	P	C	B	L	P	C	B
17:00-17:15	10	0	0	1	5	0	1	1	40	0	1	5	19	0	0	1	12	0	2	4	19	1	1	0	7	0	0	0	16	0	0	1	338	6	11	19	361			
17:15-17:30	8	0	0	1	20	0	0	2	42	0	2	1	22	0	2	0	24	0	1	4	30	1	4	1	10	1	1	1	19	0	1	0	389	9	20	17	422			
17:30-17:45	7	0	0	1	19	1	0	3	51	0	2	0	30	0	1	1	30	0	3	1	44	1	0	1	16	0	0	0	25	0	0	1	433	8	15	17	462			
17:45-18:00	9	0	0	1	10	0	0	1	43	0	0	2	20	1	0	3	40	0	0	2	42	0	1	1	15	0	1	0	18	0	0	2	417	4	9	20	436			
18:00-18:15	4	0	1	1	12	1	0	2	54	0	1	0	25	1	1	3	26	0	0	6	28	0	1	1	10	0	0	1	21	1	0	3	398	12	6	28	433			
18:15-18:30	17	0	1	0	9	0	0	2	41	0	1	0	23	1	1	1	35	0	2	5	42	1	0	1	15	0	0	1	20	1	1	1	416	9	9	26	446			
18:30-18:45	9	1	1	2	30	0	0	1	45	0	0	3	29	0	2	2	27	0	1	4	40	1	0	0	14	1	0	0	25	0	1	1	457	7	17	18	485			
18:45-19:00	5	0	0	3	8	0	0	1	32	0	1	3	20	0	0	3	29	0	0	1	27	0	1	0	10	0	1	0	18	0	0	2	334	3	10	16	350			
Totale	69	1	3	10	113	2	1	13	348	0	8	0	188	3	5	13	223	0	9	27	272	5	8	6	96	2	3	2	162	2	5	0	3182	55	93	86	3364			
17:30-18:30	37	0	2	3	50	2	0	8	189	0	4	0	98	3	2	8	131	0	5	14	157	1	2	4	55	1	1	2	84	2	2	7	1664	33	39	89	1776			
Totale EQ	76				121				352				201				236				289				101				168											
7:30-18:30 EQ	39				56				191				107				138				162				57				92											

COMUNE DI MANERBIO

flussi rilevati sabato 3-12-2005 dalle 17:00 alle 19:00

INTERSEZIONE M : 1 VIA DANTE, 2 VIA ROMA, 3 PIAZZA ITALIA, 4 VIA DIAZ, 5 VIA XX SETTEMBRE, 6 VIA SAN MARTINO, 7 VIA DANTE

1 DANTE nord 1

2 ROMA

3 MAZZINI SUD

4 DIAZ

5 XX SETTEMBRE

6 SAN MARTINO

L = veicoli leggeri; P = veicoli pesanti; C=ciclomotori; B=biciclette

	1->2				1->3				1->4				1->6				2->1				2->3				2->4				2->6				3->1			
	L	P	C	B	L	P	C	B	L	P	C	B	L	P	C	B	L	P	C	B	L	P	C	B	L	P	C	B	L	P	C	B	L	P	C	B
17:00-17:15	8	0	0	1	55	0	3	2	6	0	0	0	50	0	0	3	1	0	0	0	16	0	0	0	2	0	0	0	26	0	2	6	54	0	2	0
17:15-17:30	11	1	0	1	63	0	3	1	7	0	0	0	49	0	0	4	23	0	2	0	24	0	0	0	4	0	0	0	18	0	0	0	56	0	1	6
17:30-17:45	12	0	1	2	55	0	0	3	5	0	0	0	56	0	2	1	4	0	0	0	6	0	0	0	0	0	0	0	27	0	2	4	34	1	0	5
17:45-18:00	8	0	0	0	49	0	0	1	4	0	0	0	39	0	4	1	8	0	0	2	23	0	0	0	1	0	0	0	23	0	0	0	50	0	0	0
18:00-18:15	6	0	0	0	59	3	1	0	6	0	0	0	35	0	0	0	8	0	1	0	23	0	0	0	1	0	0	0	19	0	1	3	61	0	1	3
18:15-18:30	12	0	2	0	47	1	1	1	10	0	0	0	28	0	0	0	4	0	0	0	9	0	0	0	1	0	0	0	21	0	0	0	54	0	1	5
18:30-18:45	12	0	0	0	42	1	0	1	9	0	0	0	45	0	0	4	6	0	1	0	10	0	0	0	1	0	0	1	21	0	1	1	48	3	0	0
18:45-19:00	12	0	0	1	37	1	0	0	4	0	0	0	22	0	0	0	13	0	0	1	11	0	0	0	2	0	0	0	21	0	0	1	42	0	2	1
Totale	81	0	0	0	407	6	8	0	51	0	0	0	324	0	6	0	67	0	4	3	122	0	0	0	12	0	0	1	176	0	6	0	399	4	7	20
17:30-18:30	38	0	3	2	210	4	2	5	25	0	0	0	158	0	6	2	24	0	1	2	61	0	0	0	3	0	0	0	90	0	3	7	199	1	2	13
Totale EQ	81				423				51				327				70				122				12				179				417			
7:30-18:30 EQ	40				221				25				162				25				61				3				94				206			

	3->2				3->4				3->6				5->1				5->2				5->3				5->4				5->6				totale							
	L	P	C	B	L	P	C	B	L	P	C	B	L	P	C	B	L	P	C	B	L	P	C	B	L	P	C	B	L	P	C	B	L	P	C	B	L	P	C	B
17:00-17:15	6	0	0	0	17	0	0	0	38	0	1	1	32	0	0	3	29	0	0	1	47	0	0	0	17	0	0	0	22	0	1	0	426	0	9	17	436			
17:15-17:30	7	0	2	0	23	0	0	1	32	0	0	1	36	0	0	1	24	0	0	1	46	0	1	1	16	0	0	0	24	0	1	0	463	1	10	17	475			
17:30-17:45	8	0	0	0	22	0	0	1	50	0	1	0	27	0	0	0	31	0	0	4	55	0	0	1	19	0	0	1	32	0	1	1	443	1	7	23	455			
17:45-18:00	8	0	0	1	27	0	0	1	36	0	1	1	27	0	1	0	24	0	2	3	50	0	1	0	17	0	0	0	19	0	0	0	413	0	9	10	421			
18:00-18:15	12	0	0	0	29	0	0	0	38	0	1	1	30	0	0	0	27	0	0	1	43	0	1	0	15	0	0	0	15	0	0	0	427	3	6	8	438			
18:15-18:30	9	0	0	0	31	0	0	0	41	0	0	3	34	0	0	1	19	0	0	4	54	0	1	0	19	0	0	0	20	0	0	0	413	1	5	14	422			
18:30-18:45	9	0	0	1	25	0	0	0	51	1	0	1	17	0	0	0	20	0	0	2	44	0	0	0	16	0	0	0	31	0	0	2	407	5	2	13	422			
18:45-19:00	13	0	0	1	11	0	0	0	37	0	0	1	16	0	0	0	20	0	1	0	34	0	0	0	12	0	0	0	21	0	0	1	328	1	3	7	334			
Totale	72	0	2	3	185	0	0	3	323	1	4	0	219	0	1	5	194	0	3	16	373	0	3	2	131	0	1	1	184	0	3	0	3320	11	48	54	3382			
17:30-18:30	37	0	0	1	109	0	0	2	165	0	3	0	118	0	1	1	101	0	2	12	201	0	2	1	71	0	1	1	86	0	1	1	1696	5	27	50	1735			
Totale EQ	74				186				327				221				200				375				132				186											
7:30-18:30 EQ	37				110				167				119				106				203				71				87											

COMUNE DI MANERBIO**INTERSEZIONE N: 1 VIA MAZZINI, 2 VIA PIAVE, 3VIA CREMONA, 4VIA MAGENTA**

- 1** MAZZINI
2 PIAVE
3 CREMONA
4 MAGENTA

flussi rilevati venerdì 28-03-2008 dalle 07:00 alle 09:00 - L = veicoli leggeri; P = veicoli pesanti; C=ciclomotori; B=biciclette

	1->2				1->3				1->4				2->1				2->3				2->4				3->1			
	L	P	C	B	L	P	C	B	L	P	C	B	L	P	C	B	L	P	C	B	L	P	C	B	L	P	C	B
07:00-07:15	1	0	0	0	4	2	0	0	0	0	0	0	10	1	0	2	5	0	0	0	6	0	0	2	17	3	1	0
07:15-07:30	3	0	0	1	12	3	0	1	2	0	0	0	11	0	1	1	5	1	0	1	10	0	1	1	19	3	1	1
07:30-07:45	10	2	0	4	65	5	1	2	9	1	0	0	28	2	0	2	15	1	1	1	29	2	0	14	47	4	3	1
07:45-08:00	21	1	1	5	114	6	1	4	15	2	0	0	37	2	0	5	19	0	1	3	35	0	1	22	62	0	1	3
08:00-08:15	11	0	0	1	52	3	0	2	9	0	0	0	26	0	1	4	13	0	0	2	28	1	1	8	43	3	0	4
08:15-08:30	4	1	0	1	28	2	1	3	4	0	0	0	20	1	0	6	11	0	0	1	19	0	0	8	34	1	3	1
08:30-08:45	5	0	0	1	9	1	1	1	5	0	0	0	19	0	0	1	10	0	0	1	20	0	0	4	31	3	2	2
08:45-09:00	5	0	1	2	12	0	0	1	7	0	0	0	24	1	0	8	13	0	0	0	20	0	0	2	39	0	1	1
Totale	60	4	2	15	296	22	4	14	51	3	0	0	175	7	2	29	91	2	2	9	167	3	3	61	292	17	12	13
07:30-08:30	46	4	1	11	259	16	3	11	37	3	0	0	111	5	1	17	58	1	2	7	111	3	2	52	186	8	7	9
Totale EQ	74				346				57				199				99				193				336			
07:30-08:30 EQ	58				296				43				127				63				134				208			

	3->2				3->4				4->1				4->2				4->3				totale					
	L	P	C	B	L	P	C	B	L	P	C	B	L	P	C	B	L	P	C	B	L	P	C	B	EQ	
07:00-07:15	2	0	0	0	0	0	0	0	12	0	0	1	15	2	0	2	3	0	1	0	75	8	2	7	94	
07:15-07:30	4	1	1	0	1	0	0	0	12	0	1	1	12	0	0	0	4	0	0	0	95	8	5	7	116	
07:30-07:45	7	0	1	1	1	0	1	1	31	0	1	5	40	0	0	8	10	0	0	1	292	17	8	40	342	
07:45-08:00	13	0	2	2	5	1	1	0	40	0	1	2	51	1	5	11	12	1	0	1	424	14	14	58	476	
08:00-08:15	12	1	0	1	2	0	0	0	28	0	0	0	38	0	1	5	8	0	1	2	270	8	4	29	297	
08:15-08:30	6	1	1	2	2	0	0	1	22	1	0	3	26	1	1	9	7	0	1	1	183	8	7	36	213	
08:30-08:45	13	0	0	0	3	0	0	1	20	0	0	2	26	0	0	4	6	0	1	2	167	4	4	19	183	
08:45-09:00	15	3	0	0	1	0	2	0	27	0	0	1	31	0	0	2	8	0	0	0	202	4	4	17	217	
Totale	72	6	5	6	15	1	4	3	192	1	3	15	239	4	7	41	58	1	4	7	1708	71	48	213	1938	
07:30-08:30	38	2	4	6	10	1	2	2	121	1	2	10	155	2	7	33	37	1	2	5	1169	47	33	163	1328	
Totale EQ	88				20				200				263				64									
07:30-08:30 EQ	46				14				127				172				42									

COMUNE DI MANERBIO				flussi rilevati venerdì 25-11-2005 dalle 17:00 alle 19:00																									
INTERSEZIONE N: 1 VIA MAZZINI, 2 VIA PIAVE, 3VIA CREMONA, 4VIA MAGENTA																													
1	MAZZINI																												
2	PIAVE																												
3	CREMONA																												
4	MAGENTA																												
L = veicoli leggeri; P = veicoli pesanti; C=ciclomotori; B=biciclette																													
	1->2				1->3				1->4				2->1				2->3				2->4				3->1				
	L	P	C	B	L	P	C	B	L	P	C	B	L	P	C	B	L	P	C	B	L	P	C	B	L	P	C	B	
17:00-17:15	23	0	1	0	74	1	0	4	9	0	1	1	32	0	0	2	23	3	1	1	14	1	0	0	75	0	1	4	
17:15-17:30	31	1	0	0	67	2	1	1	19	0	1	1	22	0	0	0	19	0	0	0	14	0	0	1	85	2	3	2	
17:30-17:45	19	0	0	1	63	0	0	1	10	0	0	1	23	1	0	0	14	0	0	3	21	0	0	3	61	1	1	0	
17:45-18:00	26	0	1	4	56	0	0	1	7	0	0	1	46	0	2	3	24	1	0	1	18	0	0	0	79	2	0	2	
18:00-18:15	36	1	2	0	62	0	0	2	9	1	0	0	31	0	1	0	19	2	0	0	25	0	0	0	87	3	2	0	
18:15-18:30	50	0	1	1	66	2	0	2	15	0	0	0	30	1	0	0	17	2	0	0	16	0	1	1	73	0	0	2	
18:30-18:45	31	0	1	0	72	1	1	0	12	0	0	0	41	1	0	1	11	0	0	0	20	0	0	1	67	1	1	0	
18:45-19:00	31	0	4	2	58	0	1	2	14	1	0	1	26	0	0	0	12	0	0	2	12	0	0	0	70	1	2	1	
Totale	247	2	10	8	518	6	3	13	95	2	2	5	251	3	3	6	139	8	1	7	140	1	1	6	597	10	10	11	
17:30-18:30	131	1	4	6	247	2	0	6	41	1	0	2	130	2	3	3	74	5	0	4	80	0	1	4	300	6	3	4	
Totale EQ	258				535				102				260				158				144				625				
17:30-18:30 EQ	137				253				44				136				85				82				315				
	3->2				3->4				4->1				4->2				4->3				totale								
	L	P	C	B	L	P	C	B	L	P	C	B	L	P	C	B	L	P	C	B	L	P	C	B	L	P	C	B	EQ
17:00-17:15	26	3	0	0	3	0	0	0	24	4	1	0	24	2	0	4	11	0	0	1	338	14	5	17	374				
17:15-17:30	23	0	0	0	1	0	0	0	18	2	0	0	43	2	1	1	11	0	0	1	353	9	6	7	376				
17:30-17:45	27	0	0	0	6	0	0	0	27	1	0	1	35	1	2	3	10	1	0	0	316	5	3	13	331				
17:45-18:00	24	0	0	0	7	0	0	0	25	0	0	0	32	1	0	3	9	1	0	0	353	5	3	15	369				
18:00-18:15	23	0	0	0	1	0	0	0	20	1	1	0	49	0	0	1	12	0	0	0	374	8	6	3	394				
18:15-18:30	28	0	0	2	1	0	0	0	28	2	0	1	49	0	0	0	9	0	0	2	382	7	2	11	400				
18:30-18:45	20	1	0	0	3	0	0	0	18	2	0	1	24	0	0	1	17	0	0	0	336	6	3	4	351				
18:45-19:00	22	0	0	0	1	0	0	0	17	0	1	0	36	0	0	2	14	0	1	0	313	2	9	10	325				
Totale	193	4	0	2	23	0	0	0	177	12	3	3	292	6	3	15	93	2	1	4	2765	56	37	80	2920				
17:30-18:30	102	0	0	2	15	0	0	0	100	4	1	2	165	2	2	7	40	2	0	2	1425	25	14	42	1495				
Totale EQ	202				23				203				310				99												
17:30-18:30 EQ	103				15				109				172				45												

COMUNE DI MANERBIO				flussi rilevati sabato 3-12-2005 dalle 17:00 alle 19:00																												
INTERSEZIONE N: 1 VIA MAZZINI, 2 VIA PIAVE, 3 VIA CREMONA, 4 VIA MAGENTA																																
1	MAZZINI																															
2	PIAVE																															
3	CREMONA																															
4	MAGENTA																															
L = veicoli leggeri; P = veicoli pesanti; C=ciclomotori; B=biciclette																																
	1->2				1->3				1->4				2->1				2->3				2->4				3->1							
	L	P	C	B	L	P	C	B	L	P	C	B	L	P	C	B	L	P	C	B	L	P	C	B	L	P	C	B	L	P	C	B
17:00-17:15	18	0	0	0	84	1	0	0	3	0	0	1	16	0	0	0	20	0	0	0	13	1	0	1	67	0	3	10				
17:15-17:30	23	0	0	2	52	0	3	4	6	0	0	1	32	0	0	1	16	0	0	0	18	0	0	0	76	1	2	7				
17:30-17:45	38	0	0	2	89	0	0	4	5	0	2	0	24	0	0	1	20	0	2	0	20	0	0	0	20	1	0	5				
17:45-18:00	31	0	1	1	77	0	0	2	5	0	1	1	26	0	0	1	24	0	0	0	18	0	0	0	88	0	2	1				
18:00-18:15	28	0	0	0	68	1	0	3	5	0	0	0	34	1	0	0	27	0	0	0	14	0	0	0	72	0	0	4				
18:15-18:30	39	0	1	3	88	3	1	0	12	0	1	0	24	0	0	0	17	0	0	0	27	0	1	0	103	0	1	2				
18:30-18:45	29	0	1	4	56	2	0	2	12	0	0	0	29	0	0	2	9	0	1	0	15	0	0	1	95	1	0	1				
18:45-19:00	35	0	0	2	66	0	0	1	4	0	0	0	26	0	0	3	12	0	0	0	16	0	0	0	81	1	3	1				
Totale	241	0	0	0	580	7	0	0	52	0	4	3	211	1	0	8	145	0	3	0	141	1	1	2	602	4	11	31				
17:30-18:30	136	0	2	6	322	4	1	9	27	0	4	1	108	1	0	2	88	0	2	0	79	0	1	0	283	1	3	12				
Totale EQ	241				594				55				215				147				144				625							
17:30-18:30 EQ	139				333				29				111				89				80				290							
	3->2				3->4				4->1				4->2				4->3				totale											
	L	P	C	B	L	P	C	B	L	P	C	B	L	P	C	B	L	P	C	B	L	P	C	B	L	P	C	B	EQ			
17:00-17:15	17	0	2	3	3	0	0	1	25	0	1	3	36	0	2	3	19	0	0	0	321	2	8	22	336							
17:15-17:30	16	0	0	1	2	0	0	0	35	0	0	2	44	0	2	3	15	0	0	0	335	1	7	21	347							
17:30-17:45	31	0	2	0	3	0	0	0	27	0	1	0	36	1	0	0	10	1	1	0	323	3	8	12	337							
17:45-18:00	31	0	1	0	2	0	0	0	20	0	0	1	33	0	2	1	10	0	0	0	365	0	7	8	371							
18:00-18:15	25	0	1	1	4	0	0	0	24	0	0	0	39	1	1	0	5	0	0	0	345	3	2	8	354							
18:15-18:30	18	0	0	0	5	0	0	0	25	1	1	0	30	0	2	1	10	0	0	0	398	4	8	6	412							
18:30-18:45	21	0	1	1	0	0	0	0	26	0	0	0	31	0	0	0	5	0	0	0	328	3	3	11	339							
18:45-19:00	20	0	0	0	0	0	0	1	20	0	0	1	30	0	1	1	1	0	1	0	311	1	5	10	319							
Totale	179	0	7	6	19	0	0	2	202	1	3	7	279	2	10	9	75	1	2	0	2726	17	41	68	2801							
17:30-18:30	105	0	4	1	14	0	0	0	96	1	2	1	138	2	5	2	35	1	1	0	1431	10	25	34	1474							
Totale EQ	184				20				208				291				78															
17:30-18:30 EQ	107				14				99				145				38															

COMUNE DI MANERBIO**INTERSEZIONE O: 1' VIA CAVOUR, 2' VIA PIAVE, 3' VIA PIAVE**

- 1' CAVOUR
2' PIAVE est
3' PIAVE ovest

flussi rilevati giovedì 28-03-2008 dalle 07:00 alle 09:00 - L = veicoli leggeri; P = veicoli pesanti; C=ciclomotori; B=biciclette

	2'->1'				2'->3'				3'->1'				3'->2'				totale				
	L	P	C	B	L	P	C	B	L	P	C	B	L	P	C	B	L	P	C	B	EQ
07:00-07:15	2	0	0	0	14	0	0	0	0	0	0	0	12	1	0	0	28	1	0	0	30
07:15-07:30	3	1	2	1	21	2	3	2	4	0	1	0	15	3	1	0	43	6	7	3	59
07:30-07:45	18	0	0	6	48	2	2	7	10	0	0	1	55	5	1	7	131	7	3	21	153
07:45-08:00	33	0	1	5	82	2	3	13	7	1	0	1	68	0	6	6	190	3	10	25	209
08:00-08:15	23	0	0	0	66	0	0	7	4	0	0	3	46	3	1	2	139	3	1	12	149
08:15-08:30	13	0	0	1	42	1	2	9	3	0	0	0	34	1	2	3	92	2	4	13	102
08:30-08:45	10	0	1	1	38	1	0	11	4	0	0	0	18	0	0	5	70	1	1	17	78
08:45-09:00	9	0	0	0	39	4	1	5	2	0	0	1	21	3	1	5	71	7	2	11	89
Totale	111	1	4	14	350	12	11	54	34	1	1	6	269	16	12	28	764	30	28	102	869
07:30-08:30	87	0	1	12	238	5	7	36	24	1	0	5	203	9	10	18	552	15	18	71	612
Totale EQ	119				396				38				315								
07:30-08:30 EQ	91				262				28				231								

INTERSEZIONE P: 1 VIA CAVOUR, 2 VIA SOLFERINO, 3 VIACAVOUR, 4 VIA SOLFERINO

- 1 CAVOUR nord
2 SOLFERINO est
3 CAVOUR sud
4 SOLFERINO ovest

flussi rilevati giovedì 28-03-2008 dalle 07:00 alle 09:00 - L = veicoli leggeri; P = veicoli pesanti; C=ciclomotori; B=biciclette

	2->1				3->1				4->1				totale				
	L	P	C	B	L	P	C	B	L	P	C	B	L	P	C	B	EQ
07:00-07:15	8	0	0	0	3	0	0	0	3	0	0	0	14	0	0	0	14
07:15-07:30	9	0	1	0	8	0	3	1	4	0	0	0	21	0	4	1	23
07:30-07:45	25	0	7	0	33	0	0	7	9	0	0	0	67	0	7	7	73
07:45-08:00	32	0	3	0	41	0	1	6	12	0	3	0	85	0	7	6	90
08:00-08:15	22	0	0	0	26	0	0	3	7	0	1	0	55	0	1	3	56
08:15-08:30	15	0	2	0	18	0	0	0	5	0	0	0	38	0	2	0	39
08:30-08:45	21	0	2	0	15	0	1	1	5	0	1	0	41	0	4	1	43
08:45-09:00	16	0	0	0	11	0	0	1	6	0	1	0	33	0	1	1	34
Totale	148	0	15	0	155	0	5	19	51	0	6	0	354	0	26	19	373
07:30-08:30	94	0	12	0	118	0	1	16	33	0	4	0	245	0	17	16	258
Totale EQ	156				163				54								
07:30-08:30 EQ	100				123				35								

COMUNE DI MANERBIO				flussi rilevati venerdì 2-12-2005 dalle 17:00 alle 19:00																	
INTERSEZIONE O: 1' VIA CAVOUR, 2' VIA PIAVE, 3' VIA PIAVE																					
1'	CAVOUR																				
2'	PIAVE est																				
3'	PIAVE ovest																				
L = veicoli leggeri; P = veicoli pesanti; C=ciclomotori; B=biciclette																					
	2'->1'				2'->3'				3'->1'				3'->2'				totale				
	L	P	C	B	L	P	C	B	L	P	C	B	L	P	C	B	L	P	C	B	EQ
17:00-17:15	15	0	0	0	53	5	1	3	13	0	0	1	74	5	1	1	155	10	2	5	178
17:15-17:30	5	0	0	0	40	1	0	4	5	0	0	0	41	2	0	1	91	3	0	5	99
17:30-17:45	15	0	0	0	53	5	1	3	13	0	0	1	74	5	1	1	155	10	2	5	178
17:45-18:00	5	0	0	0	40	1	0	4	5	0	0	0	41	2	0	1	91	3	0	5	99
18:00-18:15	14	1	0	2	62	1	0	1	18	0	0	1	67	0	1	2	161	2	1	6	167
18:15-18:30	6	0	0	1	56	1	0	1	9	0	0	0	62	0	0	2	133	1	0	4	136
18:30-18:45	14	1	0	2	62	1	0	1	18	0	0	1	67	0	1	2	161	2	1	6	167
18:45-19:00	6	0	0	1	56	1	0	1	9	0	0	0	62	0	0	2	133	1	0	4	136
Totale	80	2	0	6	422	16	2	18	90	0	0	4	488	14	4	12	1080	32	6	40	1159
17:30-18:30	40	1	0	3	211	8	1	9	45	0	0	2	244	7	2	6	540	16	3	20	580
Totale EQ	86				460				91				522								
17:30-18:30 EQ	43				230				46				261								

COMUNE DI MANERBIO				flussi rilevati venerdì 2-12-2005 dalle 17:00 alle 19:00																
INTERSEZIONE P: 1 VIA CAVOUR, 2 VIA SOLFERINO, 3 VIACAVOUR, 4 VIA SOLFERINO																				
1	CAVOUR nord																			
2	SOLFERINO est																			
3	CAVOUR sud																			
4	SOLFERINO ovest																			
L = veicoli leggeri; P = veicoli pesanti; C=ciclomotori; B=biciclette																				
	2->1				3->1				4->1				totale							
	L	P	C	B	L	P	C	B	L	P	C	B	L	P	C	B	EQ			
17:00-17:15	14	0	0	0	33	0	0	3	12	1	0	0	59	1	0	3	62			
17:15-17:30	25	0	1	1	15	0	0	0	12	0	0	0	52	0	1	1	53			
17:30-17:45	14	0	0	0	33	0	0	3	12	1	0	0	59	1	0	3	62			
17:45-18:00	25	0	1	1	15	0	0	0	12	0	0	0	52	0	1	1	53			
18:00-18:15	22	0	1	0	27	2	0	0	16	0	0	1	65	2	1	1	70			
18:15-18:30	8	0	0	0	14	0	0	2	10	1	0	0	32	1	0	2	35			
18:30-18:45	22	0	1	0	27	2	0	0	16	0	0	1	65	2	1	1	70			
18:45-19:00	8	0	0	0	14	0	0	2	10	1	0	0	32	1	0	2	35			
Totale	138	0	4	2	178	4	0	10	100	4	0	2	416	8	4	14	438			
17:30-18:30	69	0	2	1	89	2	0	5	50	2	0	1	208	4	2	7	219			
Totale EQ	141				189				109											
17:30-18:30 EQ	70				95				54											

COMUNE DI MANERBIO**INTERSEZIONE Q: 1 VIA LUNGOMELLA, 2 ENTRATA OSPEDALE, 3 VIA LUNGOMELLA**

- 1** LUNGOMELLAovest
2 LUNGOMELLA est
3 ENTRATA OSPEDALE

flussi rilevati mercoledì 02-04-2008 dalle 07:00 alle 09:00 - L = veicoli leggeri; P = veicoli pesanti; C=ciclomotori; B=biciclette

	1->3				2->3				3->1				3->2				totale				
	L	P	C	B	L	P	C	B	L	P	C	B	L	P	C	B	L	P	C	B	EQ
07:00-07:15	6	1	0	0	0	0	0	0	0	0	0	0	0	0	0	0	6	1	0	0	8
07:15-07:30	20	1	0	0	10	2	1	0	0	1	0	0	3	0	0	0	33	4	1	0	42
07:30-07:45	26	0	0	0	8	1	1	0	6	0	0	1	4	1	0	0	44	2	1	1	49
07:45-08:00	37	0	0	2	14	1	0	0	3	0	0	0	1	0	0	0	55	1	0	2	58
08:00-08:15	55	0	0	1	11	0	0	1	6	0	0	0	9	0	0	0	81	0	0	2	82
08:15-08:30	56	2	0	0	18	0	0	1	4	0	0	0	8	0	0	0	86	2	0	1	90
08:30-08:45	39	2	0	0	13	0	0	0	8	0	0	0	10	0	0	0	70	2	0	0	74
08:45-09:00	34	0	0	0	12	0	0	0	12	0	0	0	12	0	0	0	70	0	0	0	70
Totale	273	6	0	3	86	4	2	2	39	1	0	1	47	1	0	0	445	12	2	6	472
07:30-08:30	174	2	0	3	51	2	1	2	19	0	0	1	22	1	0	0	266	5	1	6	278
Totale EQ	286				96				41				49								
07:30-08:30 EQ	179				56				19				24								

COMUNE DI MANERBIO

flussi rilevati venerdì 2-12-2005 dalle 17:00 alle 19:00

INTERSEZIONE Q: 1 VIA LUNGOMELLA, 2 ENTRATA OSPEDALE, 3 VIA LUNGOMELLA

- 1** LUNGOMELLAovest
2 LUNGOMELLA est
3 ENTRATA OSPEDALE

L = veicoli leggeri; P = veicoli pesanti; C=ciclomotori; B=biciclette

	1->3				2->3				3->1				3->2				totale				
	L	P	C	B	L	P	C	B	L	P	C	B	L	P	C	B	L	P	C	B	EQ
17:00-17:15	14	1	0	0	5	0	0	0	17	0	0	0	7	0	0	0	43	1	0	0	45
17:15-17:30	16	1	1	0	2	0	0	0	11	2	0	0	8	0	0	0	37	3	1	0	44
17:30-17:45	9	0	0	0	2	0	0	0	13	2	0	0	6	0	0	0	30	2	0	0	34
17:45-18:00	10	1	0	0	4	0	0	0	14	0	0	0	10	0	0	0	38	1	0	0	40
18:00-18:15	12	0	0	0	5	0	0	0	14	0	0	0	9	0	0	0	40	0	0	0	40
18:15-18:30	13	0	0	0	3	0	0	0	10	0	0	1	4	0	0	0	30	0	0	1	30
18:30-18:45	15	0	0	0	12	2	0	0	5	0	0	0	2	0	0	0	34	2	0	0	38
18:45-19:00	26	0	0	0	19	0	0	0	8	0	0	0	0	1	0	0	53	1	0	0	55
Totale	115	3	1	0	52	2	0	0	92	4	0	1	46	1	0	0	305	10	1	1	326
17:30-18:30	44	1	0	0	14	0	0	0	51	2	0	1	29	0	0	0	138	3	0	1	144
Totale EQ	122				56				100				48								
17:30-18:30 EQ	46				14				55				29								

COMUNE DI MANERBIO**INTERSEZIONE R: 1 VIA S. MARTINO, 2 VIA MATTEOTTI, 3 VIA S.ROCCO, 4 VIA MAGENTA, 5 VIA XX SETTEMBRE**

- 1** Via S. Martino
2 Via Giacomo Matteotti
3 Via S. Rocco
4 Via Magenta
5 Via XX Settembre

flussi rilevati giovedì 10-04-2008 dalle 07:00 alle 09:00 - L = veicoli leggeri; P = veicoli pesanti; C=ciclomotori; B=biciclette

	1->2				1->3				1->4				1->5				2->3				2->4			
	L	P	C	B	L	P	C	B	L	P	C	B	L	P	C	B	L	P	C	B	L	P	C	B
07:00-07:15	7	0	1	0	8	1	1	1	4	0	0	0	1	0	0	0	2	0	0	0	1	0	0	0
07:15-07:30	23	2	2	0	41	1	0	3	16	1	0	0	12	1	0	0	1	0	0	0	9	0	0	0
07:30-07:45	25	0	0	1	46	3	1	1	17	1	0	0	18	0	0	0	6	0	0	0	10	1	0	3
07:45-08:00	26	0	0	0	54	0	0	0	31	2	0	0	21	0	0	0	4	0	0	0	14	1	0	1
08:00-08:15	20	1	0	0	65	0	0	0	35	1	0	0	18	0	0	0	3	0	0	0	21	1	1	0
08:15-08:30	24	1	0	0	20	2	0	0	19	0	0	0	26	0	0	0	2	0	0	0	18	0	0	0
08:30-08:45	22	1	0	0	28	0	1	0	18	0	0	0	19	0	0	0	3	0	0	0	13	0	0	0
08:45-09:00	12	1	0	0	29	0	1	0	19	2	1	0	21	0	1	0	2	0	0	0	16	0	2	0
Totale	159	6	3	1	291	7	4	5	159	7	1	0	136	1	1	0	23	0	0	0	102	3	3	4
07:30-08:30	95	2	0	1	185	5	1	1	102	4	0	0	83	0	0	0	15	0	0	0	63	3	1	4
Totale EQ	173				309				174				139				23				111			
07:30-08:30 EQ	99				196				110				83				15				71			

	2->5				3->4				3->5				totale				
	L	P	C	B	L	P	C	B	L	P	C	B	L	P	C	B	EQ
07:00-07:15	3	0	0	0	2	0	0	0	6	0	0	1	34	1	2	2	38
07:15-07:30	11	0	0	1	15	0	0	0	28	1	0	3	156	6	2	7	171
07:30-07:45	21	0	0	1	27	1	0	0	35	0	0	0	205	6	1	6	219
07:45-08:00	16	0	0	0	29	0	0	0	59	1	0	0	254	4	0	1	262
08:00-08:15	15	0	0	0	31	0	1	0	61	0	1	1	269	3	3	1	277
08:15-08:30	13	0	0	0	27	1	0	1	57	1	0	1	206	5	0	2	217
08:30-08:45	14	0	1	0	19	1	1	0	38	0	0	1	174	2	3	1	180
08:45-09:00	19	1	1	0	22	0	0	1	36	1	1	0	176	5	7	1	190
Totale	112	1	2	2	172	3	2	2	320	4	2	7	1474	32	18	21	1553
07:30-08:30	65	0	0	1	114	2	1	1	212	2	1	2	934	18	4	10	975
Totale EQ	116				180				331								
	65				119				217								

COMUNE DI MANERBIO

INTERSEZIONE A: 1 VIA BRESCIA, 2 VIA MAGLIO, 3 VIA SAN MARTINO DEL CARSO, 4 VIA DANTE, VIA ZIMA

- 1 BRESCIA
- 2 MAGLIO
- 3 SAN MARTINO
- 4 DANTE
- 5 ZIMA

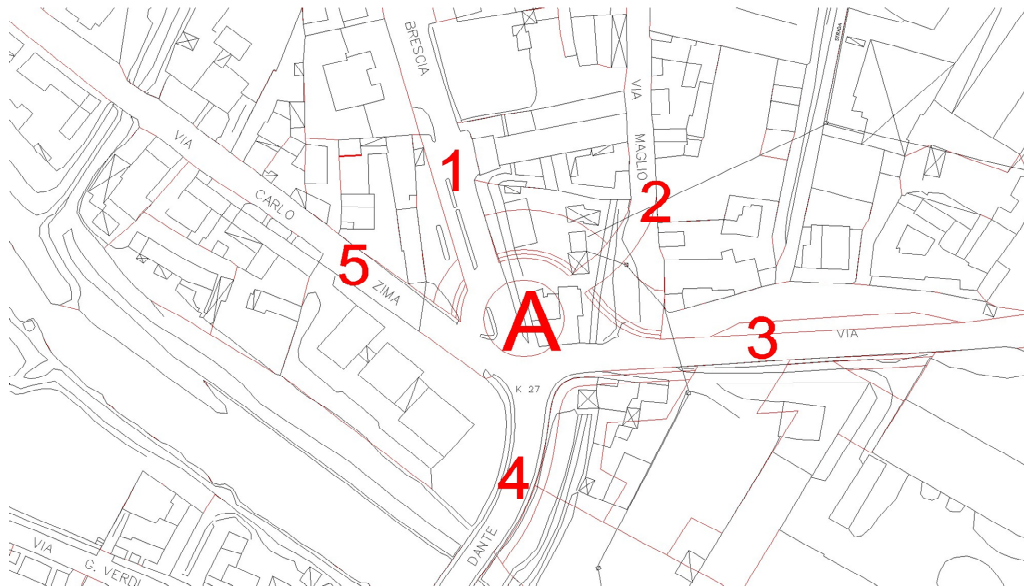
flussi rilevati martedì 27-03-2008

veicoli equivalenti 07:00-09:00

	1	2	3	4	5	
1		0	67	294	6	367
2	11		10	34	0	55
3	100	0		704	3	807
4	268	3	722		9	1002
5	4	0	11	20		35
	382	3	809	1052	18	2265

veicoli equivalenti 07:30-08:30

	1	2	3	4	5	
1		0	50	217	6	273
2	8		7	23	0	38
3	72	0		493	2	567
4	198	2	471		6	677
5	3	0	8	13		24
	281	2	536	746	14	1580



COMUNE DI MANERBIO

INTERSEZIONE A: 1 VIA BRESCIA, 2 VIA MAGLIO, 3 VIA SAN MARTINO DEL CARSO, 4 VIA DANTE, VIA ZIMA

- 1 BRESCIA
- 2 MAGLIO
- 3 SAN MARTINO
- 4 DANTE
- 5 ZIMA

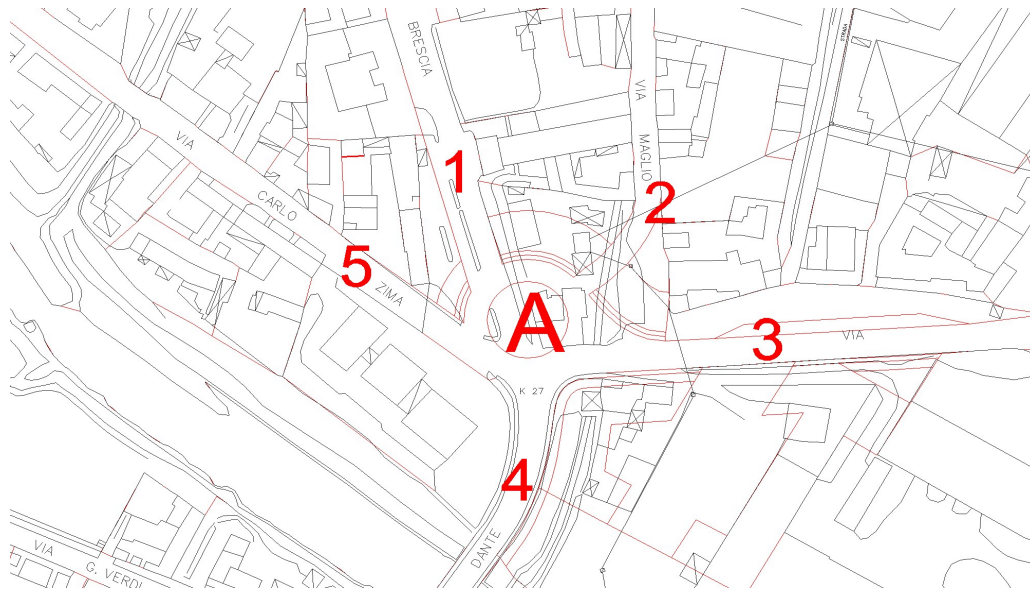
flussi rilevati venerdì 18-11-2005

veicoli equivalenti 17:00-19:00

	1	2	3	4	5	
1		1	106	459	11	577
2	10		20	29	1	60
3	254	13		1100	12	1377
4	247	30	830		25	1132
5	12	2	24	34		72
	523	46	980	1622	48	3218

veicoli equivalenti 17:30-18:30

	1	2	3	4	5	
1		0	62	245	7	314
2	4		11	15	1	31
3	131	2		627	5	766
4	121	11	410		14	556
5	6	2	14	16		38
	263	15	497	903	27	1705



flussi rilevati sabato 19-11-2005

veicoli equivalenti 17:00-19:00

	1	2	3	4	5	
1		1	69	367	10	447
2	6		10	18	2	36
3	270	15		1028	18	1330
4	263	18	697		11	988
5	12	3	16	21		52
	551	36	792	1434	41	2853

veicoli equivalenti 17:30-18:30

	1	2	3	4	5	
1		1	38	181	7	227
2	3		6	9	1	19
3	121	8		523	10	662
4	129	10	352		6	498
5	6	2	7	11		26
	259	21	403	724	24	1432

COMUNE DI MANERBIO

INTERSEZIONE B: 1 VIA DANTE, 2 VIA LUNGOMELLA, 3 VIA DANTE, 4 VIA VERDI

- 1 DANTE nord
- 2 LUNGOMELLA
- 3 DANTE
- 4 VERDI sud

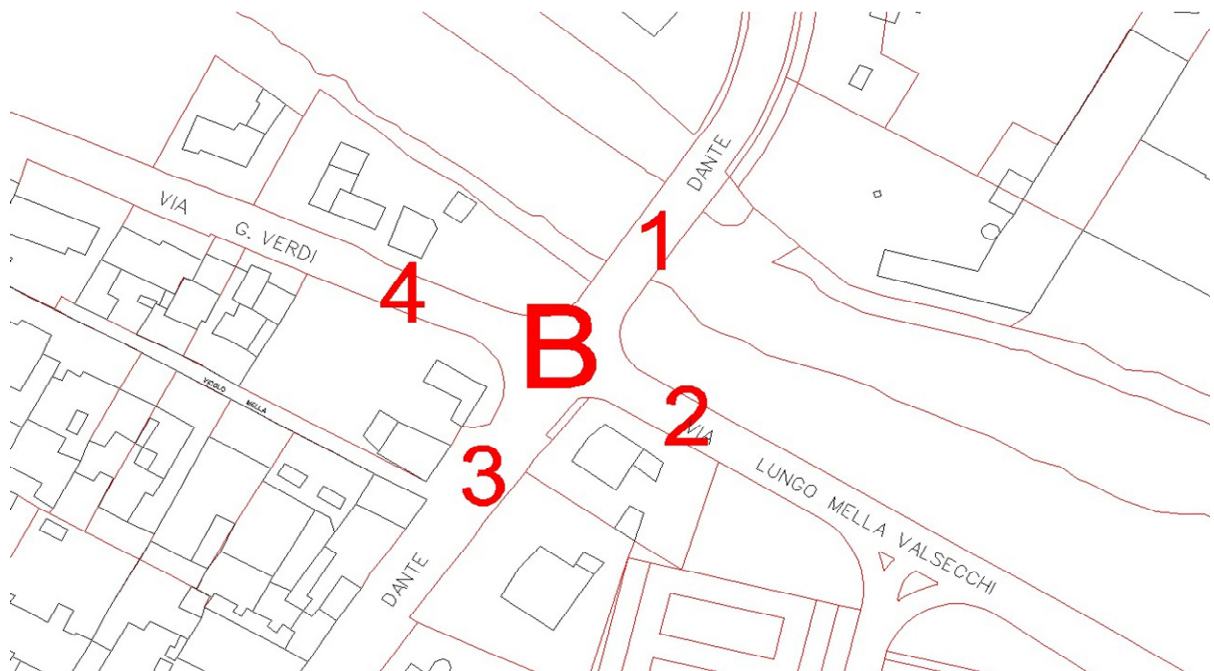
flussi rilevati martedì 27-03-2008

veicoli equivalenti 07:00-09:00

	1	2	3	4	
1		314	444	305	1062
2	137		35	135	307
3	504	34		39	577
4	501	213	51		766
	1142	561	530	479	2712

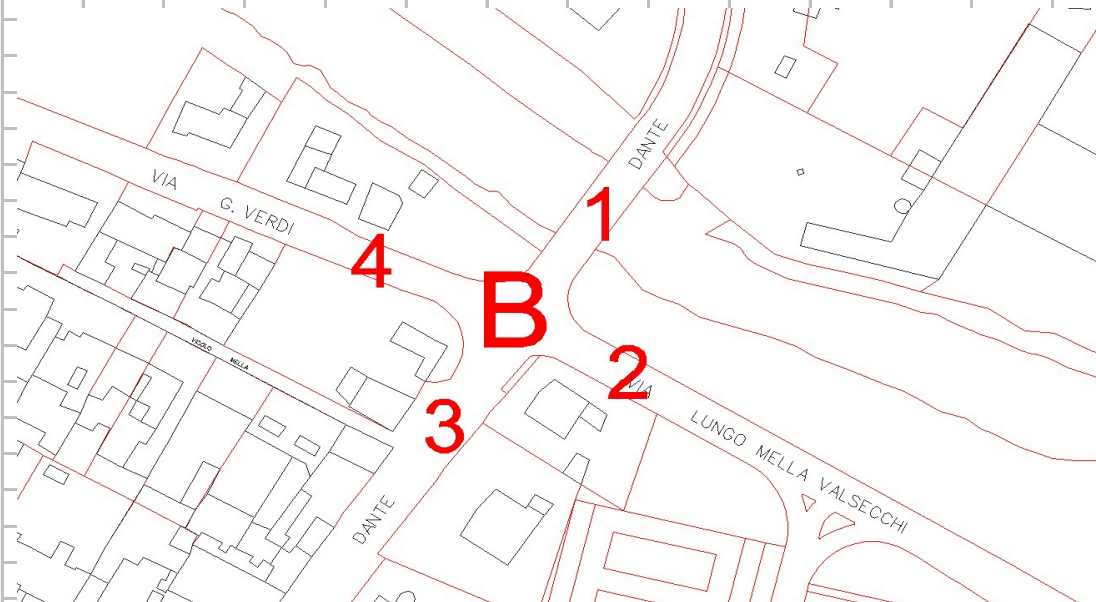
veicoli equivalenti 07:30-08:30

	1	2	3	4	
1		229	306	225	759
2	94		22	102	218
3	378	24		25	428
4	354	153	28		535
	826	406	355	352	1939



COMUNE DI MANERBIO**INTERSEZIONE B: 1 VIA DANTE, 2 VIA LUNGOMELLA, 3 VIA DANTE, 4 VIA VERDI**

1	DANTE nord											
2	LUNGOMELLA											
3	DANTE											
4	VERDI sud											
flussi rilevati venerdì 18-11-2005												
veicoli equivalenti 17:00-19:00						veicoli equivalenti 17:30-18:30						
	1	2	3	4			1	2	3	4		
1		188	908	605	1700		1	90	508	351	949	
2	195		55	143	394		2	110	33	72	215	
3	541	43		115	698		3	255	22	62	340	
4	535	110	94		738		4	288	47	63	398	
	1271	340	1056	863	3529			653	159	605	485	1902



flussi rilevati sabato 19-11-2005												
veicoli equivalenti 17:00-19:00						veicoli equivalenti 17:30-18:30						
	1	2	3	4			1	2	3	4		
1		158	860	408	1426		1	72	435	198	704	
2	121		58	102	280		2	72	18	43	133	
3	588	66		98	752		3	302	40	51	393	
4	440	147	135		721		4	222	71	73	365	
	1148	371	1052	608	3179			595	182	526	292	1595

COMUNE DI MANERBIO

INTERSEZIONE C: 1 VIA PORZANO, 2 VIA SAN MARTINO DEL CARSO, 3 VIA STRADA VECCHIA PER MILZANELLO, 4 VIA SAN MARTINO DEL CARSO

- 1** PORZANO
- 2** SAN MARTINO DEL CARSO est
- 3** STRADA VECCHIA PER MILZANELLO
- 4** SAN MARTINO DEL CARSO ovest

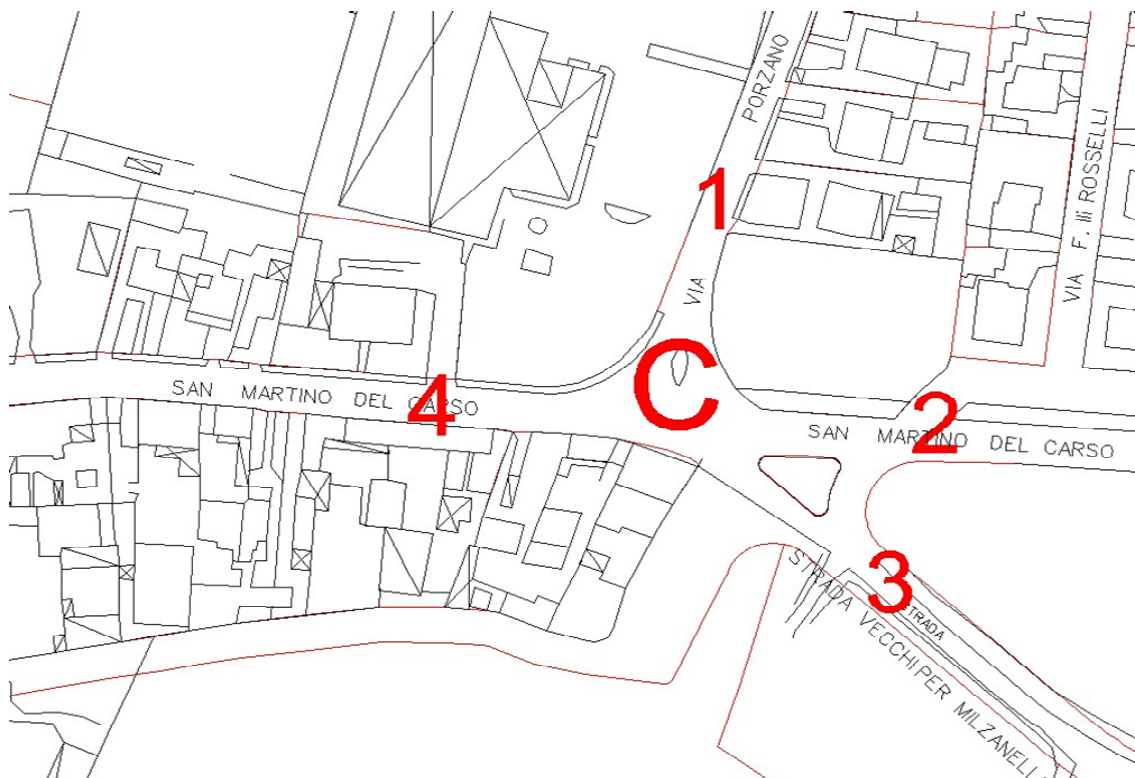
flussi rilevati martedì 27-03-2008

veicoli equivalenti 07:00-09:00

	1	2	3	4	
1		38	19	78	135
2	56		0	682	737
3	10	13		95	118
4	82	713	41		837
	148	764	60	855	1827

veicoli equivalenti 07:30-08:30

	1	2	3	4	
1		29	16	63	108
2	43		0	508	551
3	9	10		77	96
4	64	512	33		610
	117	551	49	648	1365



COMUNE DI MANERBIO

INTERSEZIONE C: 1 VIA PORZANO, 2 VIA SAN MARTINO DEL CARSO, 3 VIA STRADA VECCHIA PER MILZANELLO, 4 VIA SAN MARTINO DEL CARSO

- 1** PORZANO
- 2** SAN MARTINO DEL CARSO est
- 3** STRADA VECCHIA PER MILZANELLO
- 4** SAN MARTINO DEL CARSO ovest

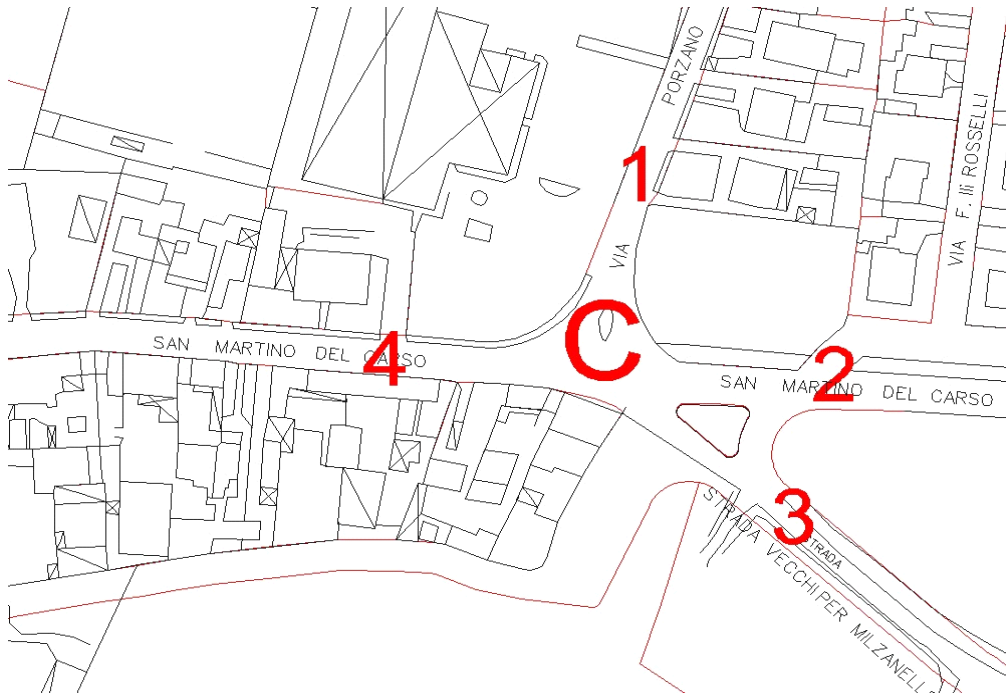
flussi rilevati venerdì 18-11-2005

veicoli equivalenti 17:00-19:00

	1	2	3	4	
1		79	50	205	333
2	104		5	898	1007
3	38	9		102	149
4	233	661	84		978
	375	749	139	1205	2467

veicoli equivalenti 17:30-18:30

	1	2	3	4	
1		42	25	101	168
2	66		2	499	567
3	20	4		64	88
4	130	340	47		517
	216	386	74	664	1340



flussi rilevati sabato 19-11-2005

veicoli equivalenti 17:00-19:00

	1	2	3	4	
1		55	48	255	358
2	88		6	591	685
3	22	15		84	121
4	240	531	78		849
	350	601	132	929	2012

veicoli equivalenti 17:30-18:30

	1	2	3	4	
1		32	19	139	190
2	43		5	281	328
3	13	6		44	63
4	131	275	36		442
	187	313	60	464	1023

COMUNE DI MANERBIO

INTERSEZIONE D: 1 SS 45 BIS, 2 STRADA DEI RONCAGNANI, 3 SS 45 BIS, 4 STRADA DEI RONCAGNANI

- 1 SS 45 BIS
- 2 STRADA DEI RONCAGNANI est
- 3 SS 45 BIS
- 4 STRADA DEI RONCAGNANI ovest

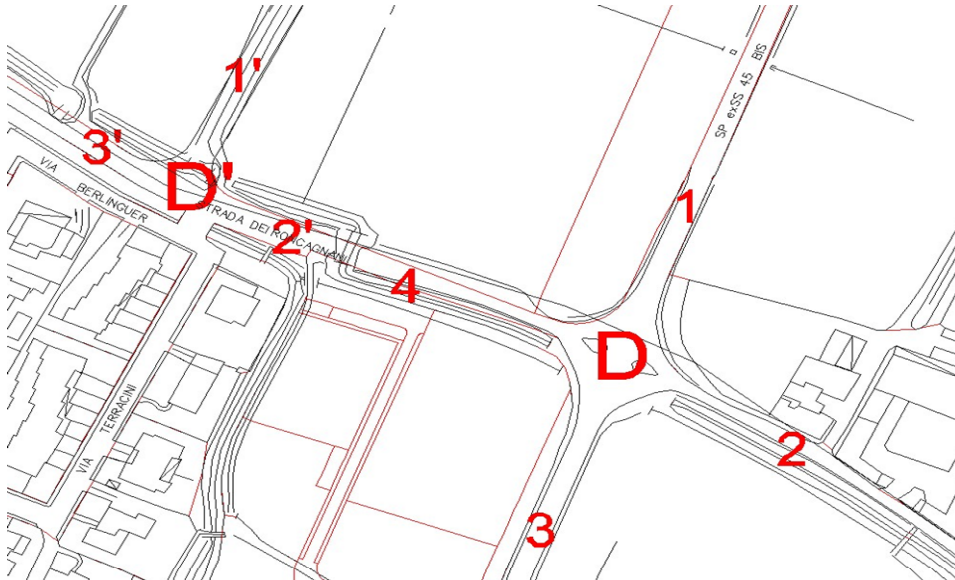
flussi rilevati mercoledì 02-04-2008

veicoli equivalenti 07:00-09:00

	1	2	3	4	
1		13	871	165	1049
2	16		9	23	48
3	1071	6		186	1263
4	383	14	110		507
	1469	33	990	373	2866

veicoli equivalenti 07:30-08:30

	1	2	3	4	
1		6	535	106	647
2	11		5	12	28
3	658	5		133	796
4	222	12	79		313
	891	23	619	251	1784



INTERSEZIONE D: 1' VIA LUNGOMELLA, 2' STRADA DEI RONCAGNANI, 3' STRADA DEI RONCAGNANI

- 1' LUNGOMELLA
- 2' STRADA DEI RONCAGNANI est
- 3' STRADA DEI RONCAGNANI ovest

flussi rilevati venerdì 02-04-2008

veicoli equivalenti 07:00-09:00

	1	2	3	
1		81	381	461
2	207			207
3	123			123
	329	81	381	790

veicoli equivalenti 07:30-08:30

	1	2	3	
1		41	261	302
2	139			139
3	82			82
	221	41	261	523

COMUNE DI MANERBIO

INTERSEZIONE D: 1 SS 45 BIS, 2 STRADA DEI RONCAGNANI, 3 SS 45 BIS, 4 STRADA DEI RONCAGNANI

- 1 SS 45 BIS
- 2 STRADA DEI RONCAGNANI est
- 3 SS 45 BIS
- 4 STRADA DEI RONCAGNANI ovest

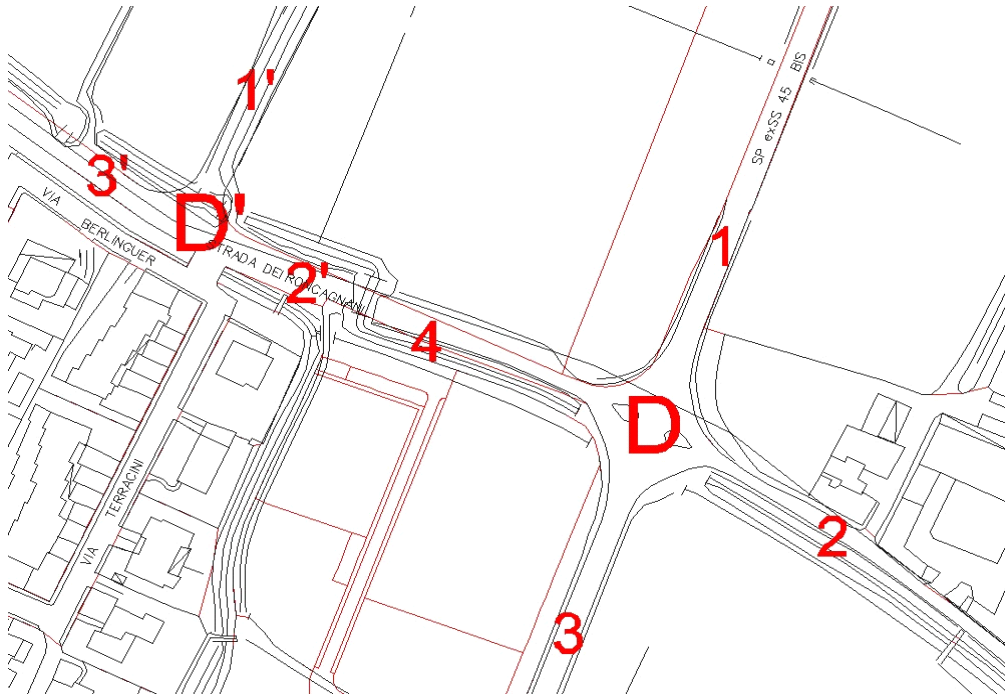
flussi rilevati venerdì 18-11-2005

veicoli equivalenti 17:00-19:00

	1	2	3	4	
1		16	974	366	1355
2	1		0	8	9
3	721	2		205	927
4	265	22	138		424
	986	40	1111	578	2715

veicoli equivalenti 17:30-18:30

	1	2	3	4	
1		12	594	227	832
2	0		0	5	5
3	429	2		87	518
4	129	8	77		214
	558	22	670	319	1569



flussi rilevati sabato 19-11-2005

veicoli equivalenti 17:00-19:00

	1	2	3	4	
1		2	664	237	903
2	2		3	17	22
3	479	2		177	658
4	217	17	148		381
	698	21	815	431	1964

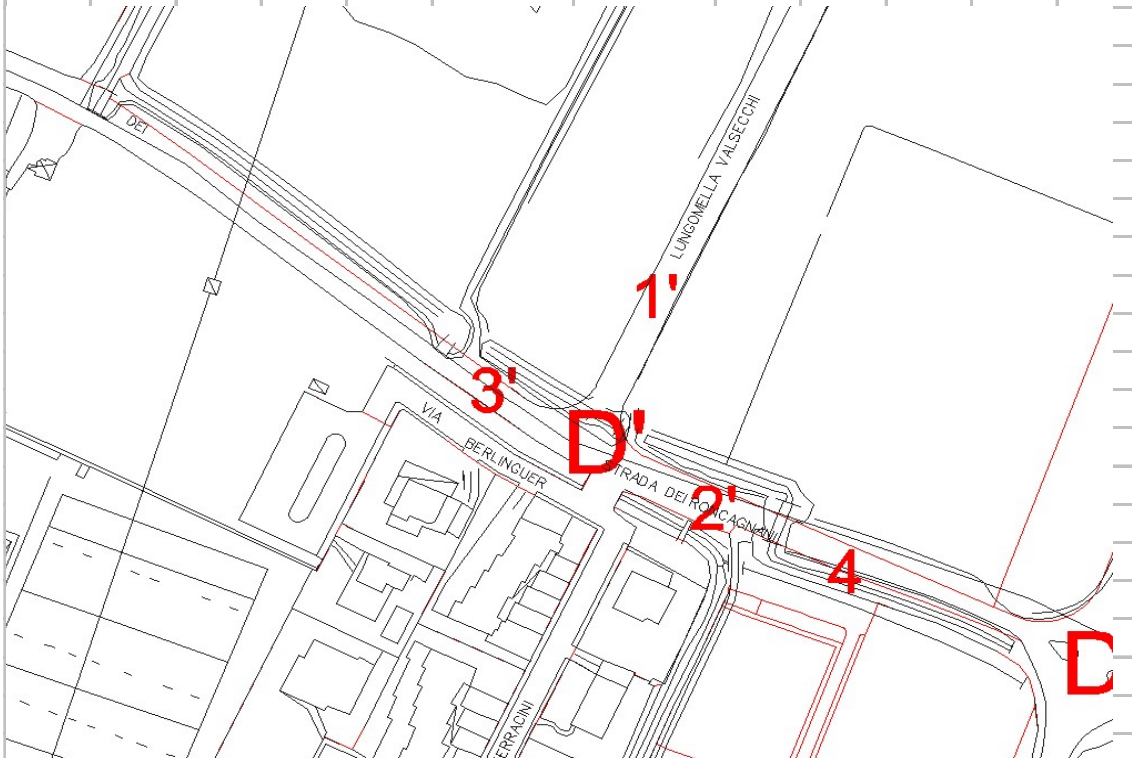
veicoli equivalenti 17:30-18:30

	1	2	3	4	
1		0	323	118	441
2	0		2	11	13
3	261	0		92	353
4	101	10	79		190
	362	10	404	221	997

COMUNE DI MANERBIO

INTERSEZIONE D: 1' VIA LUNGOMELLA, 2' STRADA DEI RONCAGNANI, 3' STRADA DEI RONCAGNANI

1'	LUNGOMELLA			
2'	STRADA DEI RONCAGNANI est			
3'	STRADA DEI RONCAGNANI ovest			
flussi rilevati venerdì 25-11-2005				
veicoli equivalenti 17:00-19:00				
	1	2	3	
1		102	122	224
2	87			87
3	119			119
	206	102	122	430
veicoli equivalenti 17:30-18:30				
	1	2	3	
1		47	65	112
2	50			50
3	53			53
	103	47	65	215



flussi rilevati sabato 19-11-2005				
veicoli equivalenti 17:00-19:00				
	1	2	3	
1		91	133	224
2	74			74
3	99			99
	173	91	133	397
veicoli equivalenti 17:30-18:30				
	1	2	3	
1		55	67	122
2	33			33
3	49			49
	82	55	67	204

COMUNE DI MANERBIO

INTERSEZIONE E: 1 SP EX STATALE 45 BIS, 2 SP PER CIGOLE, 3 SP EX STATALE 45 BIS, 4 STRADA PER MANERBIO SUD

- 1 SP EX STATALE 45 BIS nord
- 2 STRADA PER CIGOLE
- 3 SP EX STATALE 45 BIS sud
- 4 STRADA PER MANERBIO SUD

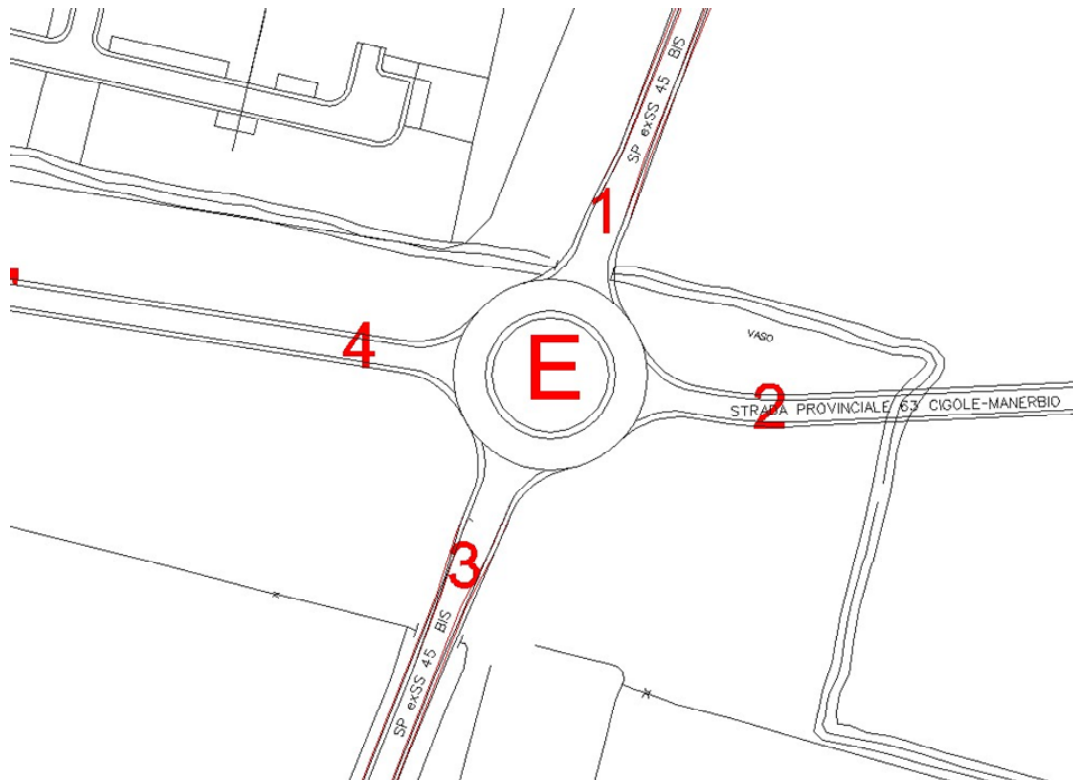
flussi rilevati mercoledì 02-04-2008

veicoli equivalenti 07:00-09:00

	1	2	3	4	
1		31	643	295	969
2	49		24	30	103
3	789	22		225	1035
4	389	15	202		605
	1227	67	869	550	2712

veicoli equivalenti 07:30-08:30

	1	2	3	4	
1		22	391	181	594
2	32		17	20	69
3	512	20		159	691
4	285	13	131		429
	830	54	539	360	1782



COMUNE DI MANERBIO

INTERSEZIONE E: 1 SP EX STATALE 45 BIS, 2 SP PER CIGOLE, 3 SP EX STATALE 45 BIS, 4 STRADA PER MANERBIO SUD

1	SP EX STATALE 45 BIS nord
2	STRADA PER CIGOLE
3	SP EX STATALE 45 BIS sud
4	STRADA PER MANERBIO SUD

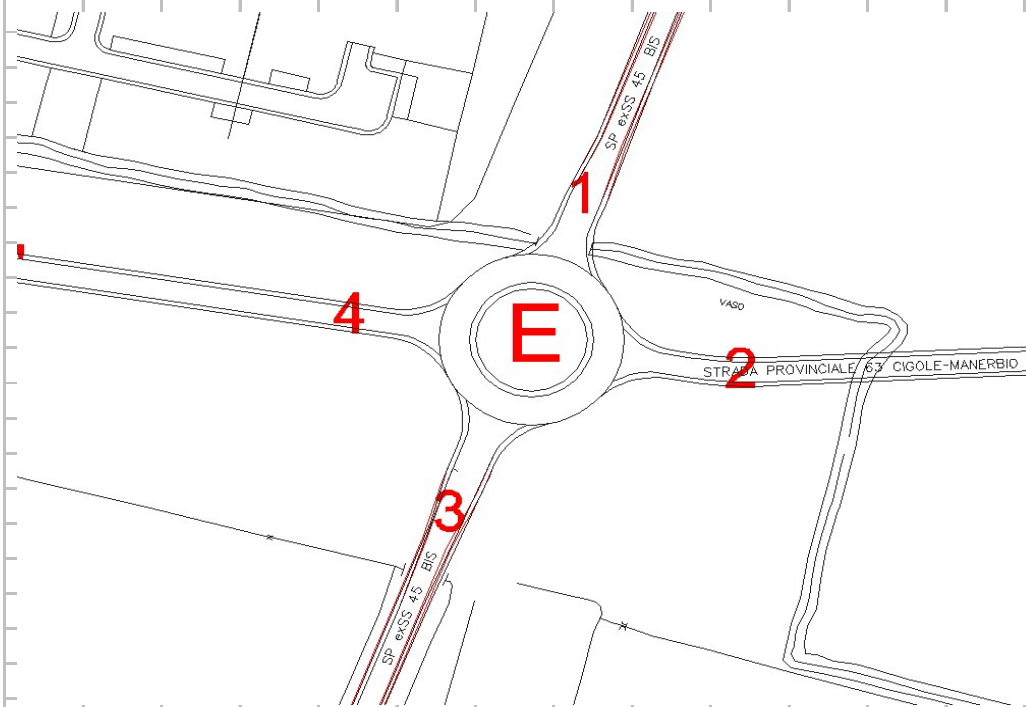
flussi rilevati venerdì 25-11-2005

veicoli equivalenti 17:00-19:00

	1	2	3	4	
1		59	840	221	1120
2	67		7	85	159
3	712	35		184	931
4	132	96	123		351
	911	189	970	490	2560

veicoli equivalenti 17:30-18:30

	1	2	3	4	
1		32	440	115	587
2	37		4	54	95
3	371	23		114	508
4	80	43	56		179
	488	98	500	283	1368



flussi rilevati sabato 19-11-2005

veicoli equivalenti 17:00-19:00

	1	2	3	4	
1		13	668	137	818
2	56		4	88	148
3	488	10		141	639
4	74	80	116		269
	618	103	788	366	1874

veicoli equivalenti 17:30-18:30

	1	2	3	4	
1		7	326	71	404
2	30		4	38	72
3	257	6		73	335
4	46	41	59		145
	333	54	388	182	956

COMUNE DI MANERBIO

INTERSEZIONE E': 1'VIA CIGOLE, 2' STRADA PER MANERBIO SUD, 3'STRADA PER MANERBIO SUD

- 1' VIA CIGOLE
 2' STRADA PER MANERBIO SUD est
 3' STRADA PER MANERBIO SUD ovest

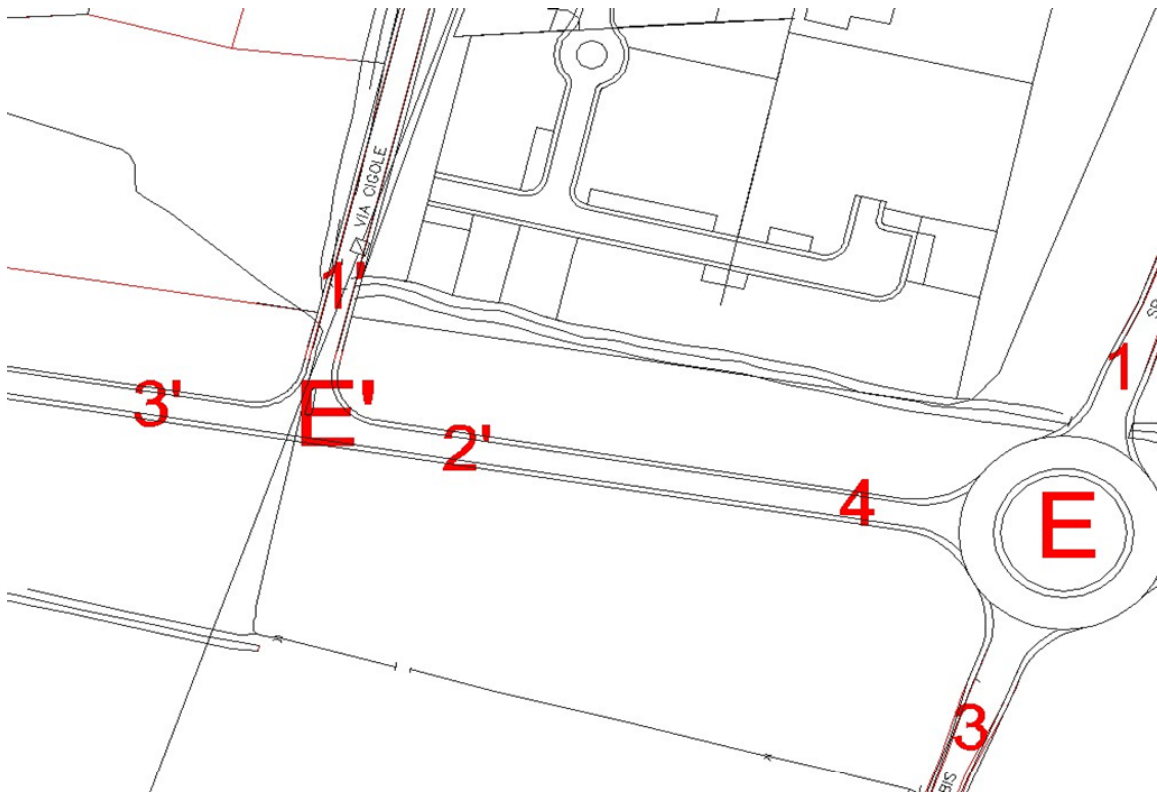
flussi rilevati mercoledì 02-04-2008

veicoli equivalenti 07:00-09:00

	1	2	3	
1		183	38	221
2	150		425	575
3	12	417		429
	162	600	463	1225

veicoli equivalenti 07:30-08:30

	1	2	3	
1		144	24	168
2	114		335	449
3	7	316		323
	121	460	359	939



COMUNE DI MANERBIO

INTERSEZIONE E': 1'VIA CIGOLE, 2' STRADA PER MANERBIO SUD, 3'STRADA PER MANERBIO SUD

1'	VIA CIGOLE
2'	STRADA PER MANERBIO SUD est
3'	STRADA PER MANERBIO SUD ovest

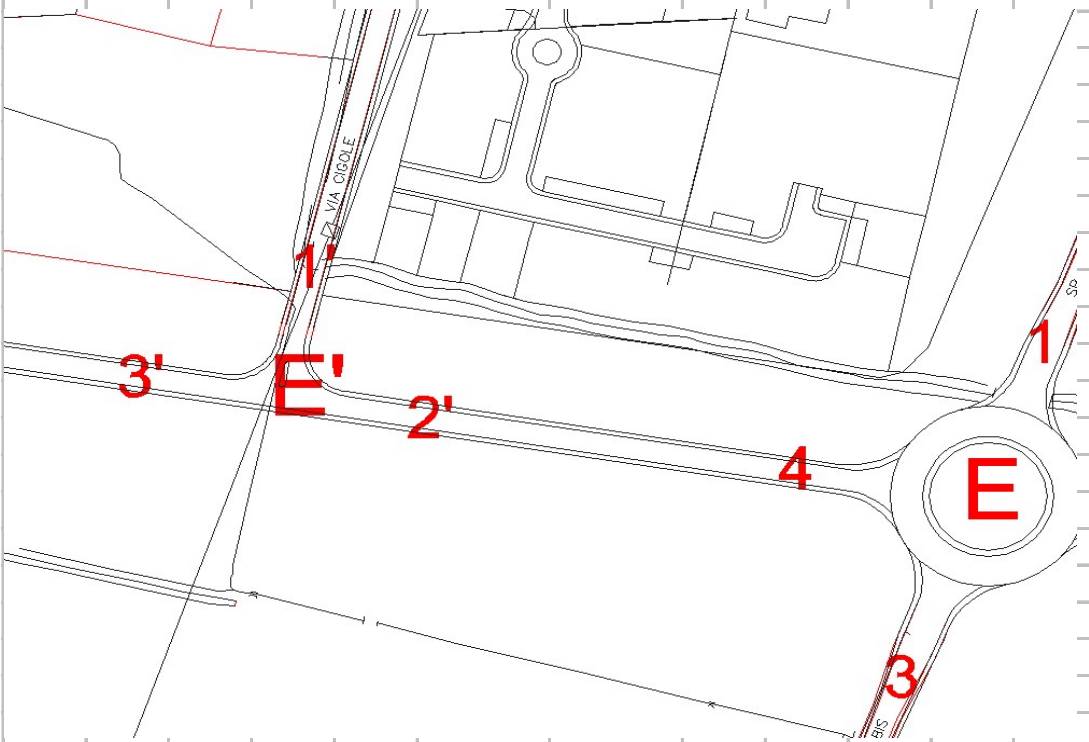
flussi rilevati venerdì 25-11-2005

veicoli equivalenti 17:00-19:00

	1	2	3	
1		119	11	130
2	174			174
3	27			27
	201	119	11	331

veicoli equivalenti 17:30-18:30

	1	2	3	
1		62	6	68
2	105			105
3	16			16
	121	62	6	189



flussi rilevati sabato 3-12-2005

veicoli equivalenti 17:00-19:00

	1	2	3	
1		106	17	123
2	131			131
3	38			38
	170	106	17	293

veicoli equivalenti 17:30-18:30

	1	2	3	
1		64	11	75
2	66			66
3	16			16
	83	64	11	157

COMUNE DI MANERBIO

INTERSEZIONE F: 1 VIA CREMONA, 2 STRADA PER MANERBIO SUD, 3 VIA CREMONA, 4

- 1 VIA CREMONA NORD
- 2 STRADA PER MANERBIO SUD
- 3 VIA CREMONA SUD
- 4 VIA NIKOLAJEWKA

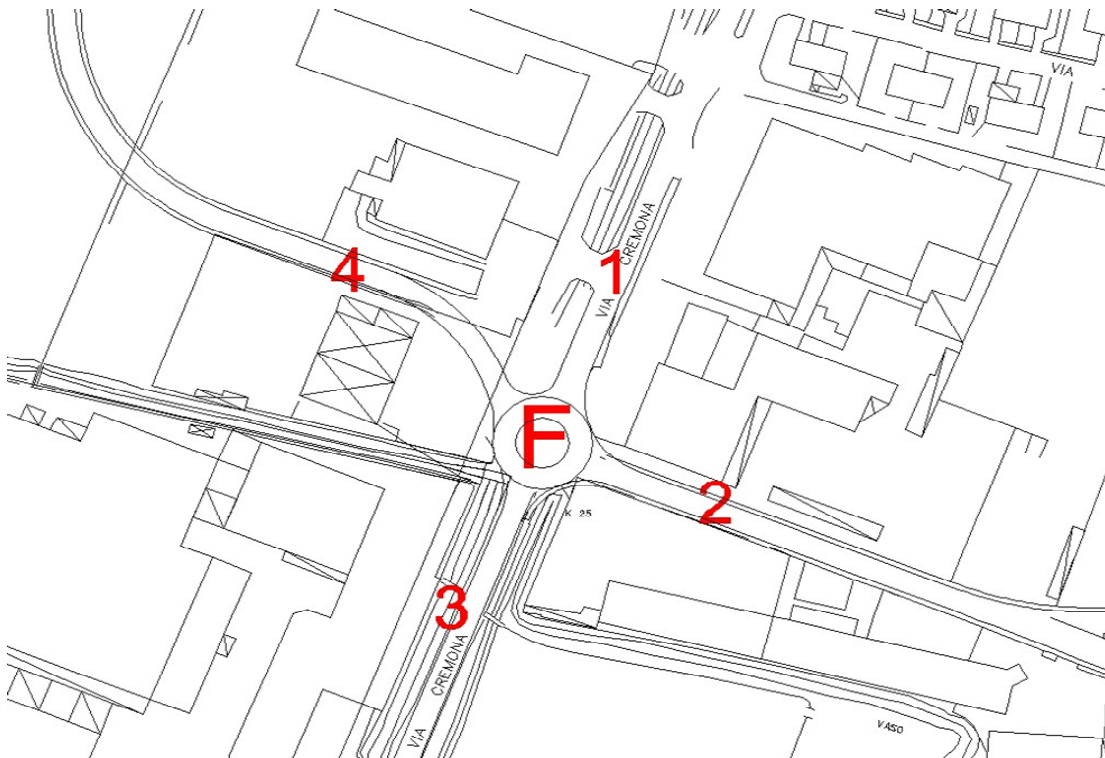
flussi rilevati giovedì 3-04-2008

veicoli equivalenti 07:00-09:00

	1	2	3	4	
1		218	285	19	522
2	265		131	135	531
3	188	59		51	298
4	38	167	128		333
	492	444	544	205	1684

veicoli equivalenti 07:30-08:30

	1	2	3	4	
1		140	179	11	330
2	165		88	86	339
3	108	34		29	171
4	22	96	95		213
	295	270	362	126	1053



COMUNE DI MANERBIO**INTERSEZIONE F: 1 VIA CREMONA, 2 STRADA PER MANERBIO SUD, 3 VIA CREMONA, 4**

1	VIA CREMONA NORD
2	STRADA PER MANERBIO SUD
3	VIA CREMONA SUD
4	STRADA A SERVIZIO DELL'AREA ARTIGIANALE

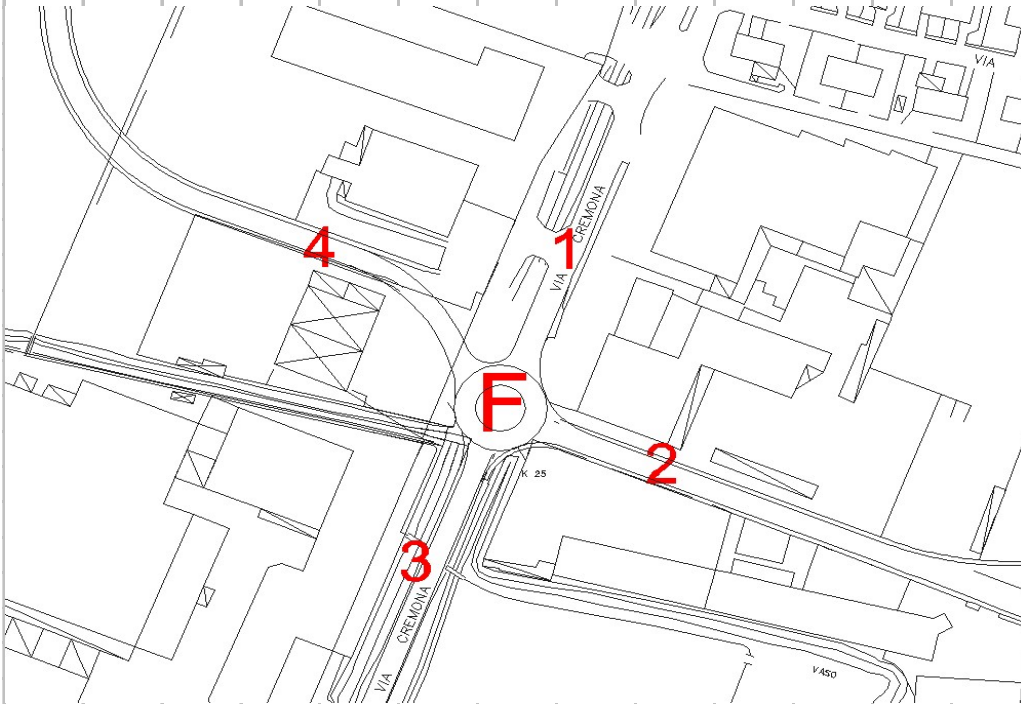
flussi rilevati venerdì 25-11-2005

veicoli equivalenti 17:00-19:00

	1	2	3	4	
1		154	673	3	830
2	233		79	1	313
3	666	69		0	735
4	8	3	2		13
	906	226	754	4	1890

veicoli equivalenti 17:30-18:30

	1	2	3	4	
1		77	350	1	428
2	130		36	0	166
3	391	49		0	440
4	4	3	0		7
	525	129	386	1	1040



veicoli equivalenti 17:00-19:00

	1	2	3	4	
1		161	719	2	881
2	145		15	3	163
3	531	30		4	565
4	1	0	2		3
	677	191	736	9	1612

veicoli equivalenti 17:30-18:30

	1	2	3	4	
1		99	368	1	467
2	63		7	2	72
3	293	17		4	314
4	1	0	2		3
	357	116	377	7	856

COMUNE DI MANERBIO

INTERSEZIONE G: 1 VIA MARX, 2 VIA PIAVE, 3 VIA SAN GERVASIO, 4 VIA PIAVE

- 1 MARX
- 2 PIAVE
- 3 SAN GERVASIO
- 4 PIAVE

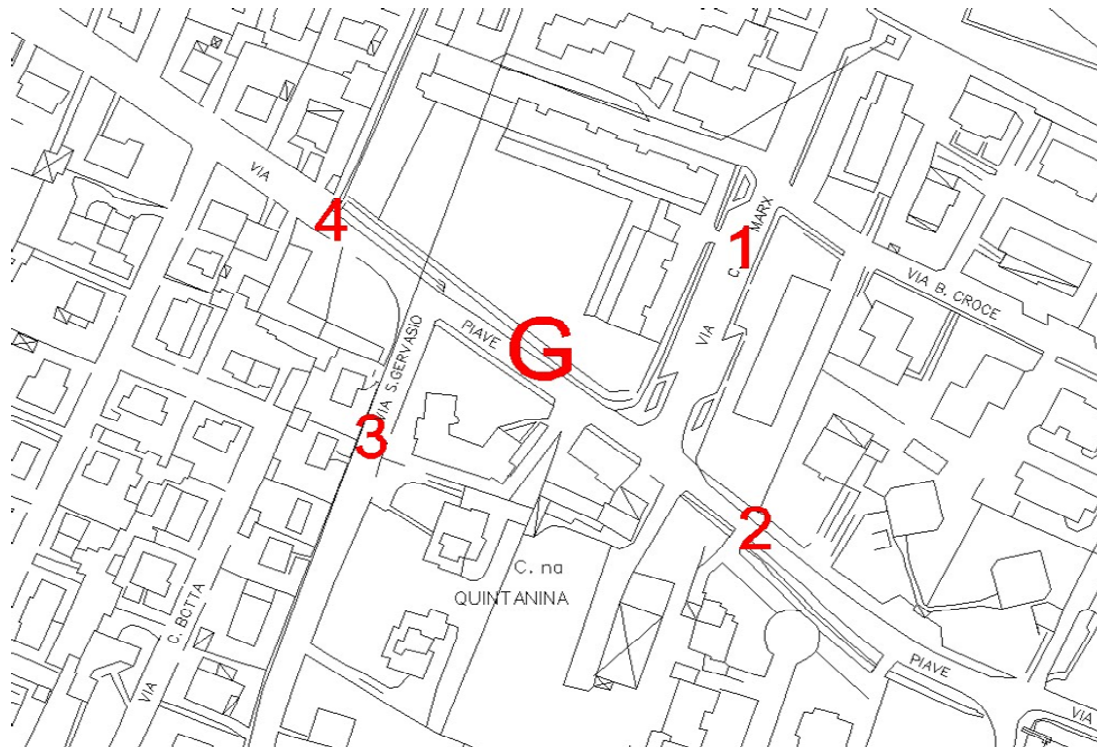
flussi rilevati venerdì 28-03-2008

veicoli equivalenti 07:00-09:00

	1	2	3	4	
1		86	45	161	292
2	150		8	199	356
3	89	7		59	155
4	257	78	36		371
	495	172	89	419	1174

veicoli equivalenti 07:30-08:30

	1	2	3	4	
1		64	17	97	177
2	98		4	124	226
3	45	4		38	87
4	172	44	17		232
	315	111	38	259	722



COMUNE DI MANERBIO

INTERSEZIONE H: 1 VIA MORETTO, 2 VIA PALESTRO, 3 VIA MORETTO

- 1 MORETTO nord-est
- 2 PALESTRO
- 3 MORETTO ovest

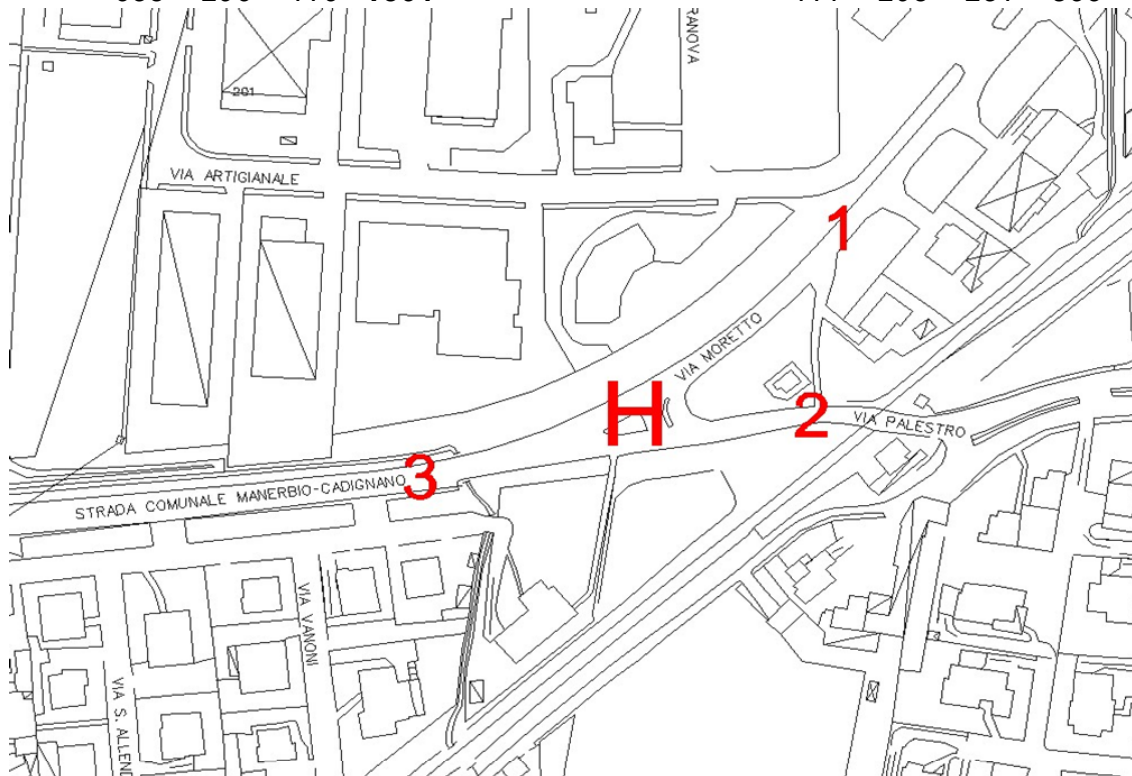
flussi rilevati venerdì 04-04-2008

veicoli equivalenti 07:00-09:00

	1	2	3	
1		104	241	345
2	291		175	466
3	362	192		554
	653	296	416	1364

veicoli equivalenti 07:30-08:30

	1	2	3	
1		76	139	215
2	201		113	314
3	210	127		337
	411	203	251	866



COMUNE DI MANERBIO

INTERSEZIONE H: 1 VIA MORETTO, 2 VIA PALESTRO, 3 VIA MORETTO

1	MORETTO nord-est
2	PALESTRO
3	MORETTO ovest

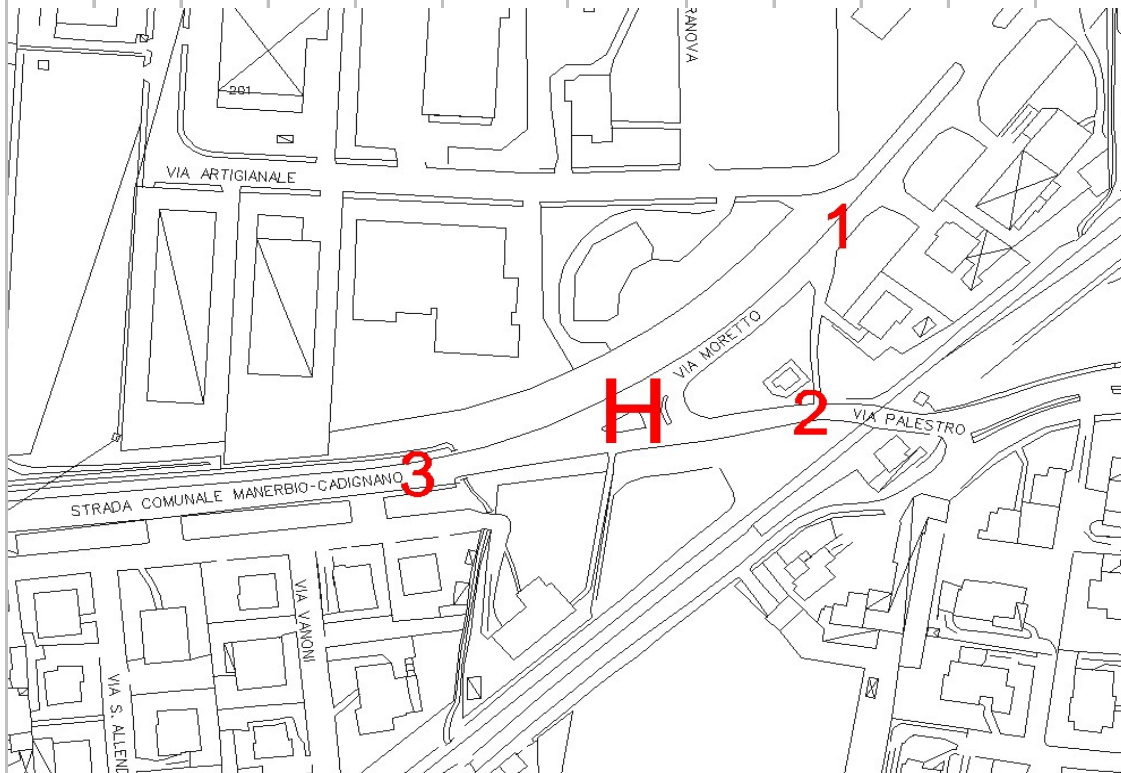
flussi rilevati venerdì 25-11-2005

veicoli equivalenti 17:00-19:00

	1	2	3	
1		217	315	532
2	191		184	375
3	296	156		452
	487	373	499	1359

veicoli equivalenti 17:30-18:30

	1	2	3	
1		113	160	272
2	88		87	174
3	154	79		233
	241	192	246	679



flussi rilevati sabato 3-11-2005

veicoli equivalenti 17:00-19:00

	1	2	3	
1		171	276	447
2	156		154	309
3	197	142		339
	353	313	429	1095

veicoli equivalenti 17:30-18:30

	1	2	3	
1		88	157	245
2	82		85	167
3	123	74		197
	205	162	242	609

COMUNE DI MANERBIO

INTERSEZIONE I: 1 VIA VERDI, 2 VIA MARTIRI DELLA LIBERTA', 3 VIA MORETTO, 4 SP BETTOLINO MANERBIO

- 1 VERDI
- 2 MARTIRI DELLA LIBERTA'
- 3 MORETTO
- 4 SP BETTOLINO MANERBIO

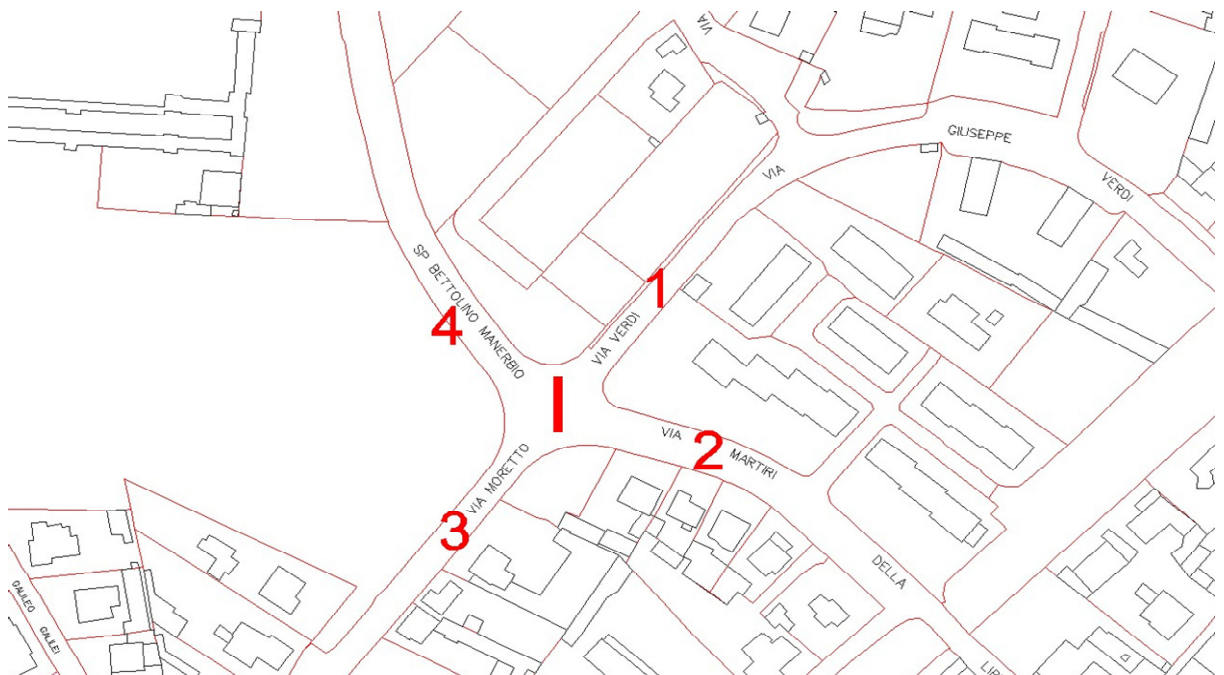
flussi rilevati venerdì 04-04-2008

veicoli equivalenti 07:00-09:00

	1	2	3	4	
1		57	270	111	438
2	25		119	172	315
3	341	92		110	542
4	180	230	146		555
	545	379	534	393	1850

veicoli equivalenti 07:30-08:30

	1	2	3	4	
1		34	166	68	268
2	13		82	106	201
3	205	49		70	324
4	116	139	105		360
	334	222	353	244	1152



COMUNE DI MANERBIO

INTERSEZIONE I: 1 VIA VERDI, 2 VIA MARTIRI DELLA LIBERTA', 3 VIA MORETTO, 4 SP BETTOLINO MANERBIO

1	VERDI
2	MARTIRI DELLA LIBERTA'
3	MORETTO
4	SP BETTOLINO MANERBIO

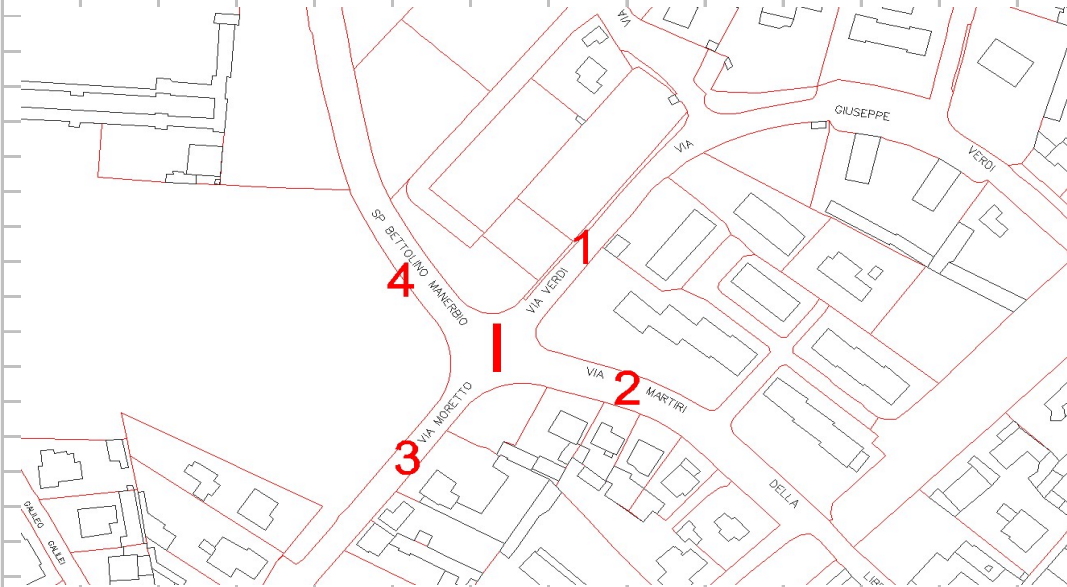
flussi rilevati venerdì 25-11-2005

veicoli equivalenti 17:00-19:00

	1	2	3	4	
1		54	336	202	593
2	28		90	223	340
3	356	133		152	641
4	136	299	99		533
	520	486	525	576	2107

veicoli equivalenti 17:30-18:30

	1	2	3	4	
1		28	176	114	318
2	11		38	106	155
3	188	92		59	339
4	79	142	54		275
	277	262	268	279	1086



flussi rilevati sabato 3-11-2005

veicoli equivalenti 17:00-19:00

	1	2	3	4	
1		50	282	201	533
2	30		103	153	285
3	244	123		110	477
4	123	268	88		480
	398	441	473	463	1775

veicoli equivalenti 17:30-18:30

	1	2	3	4	
1		24	145	116	286
2	16		51	84	150
3	128	56		53	236
4	64	151	60		276
	208	231	256	253	948

COMUNE DI MANERBIO

INTERSEZIONE L: 1 VIA VERDI, 2 PIAZZA ALDO MORO, 3 VIA VERDI, 4 VERDI, 4

- 1 VERDI nord
- 2 PIAZZA ALDO MORO
- 3 VERDI sud
- 4

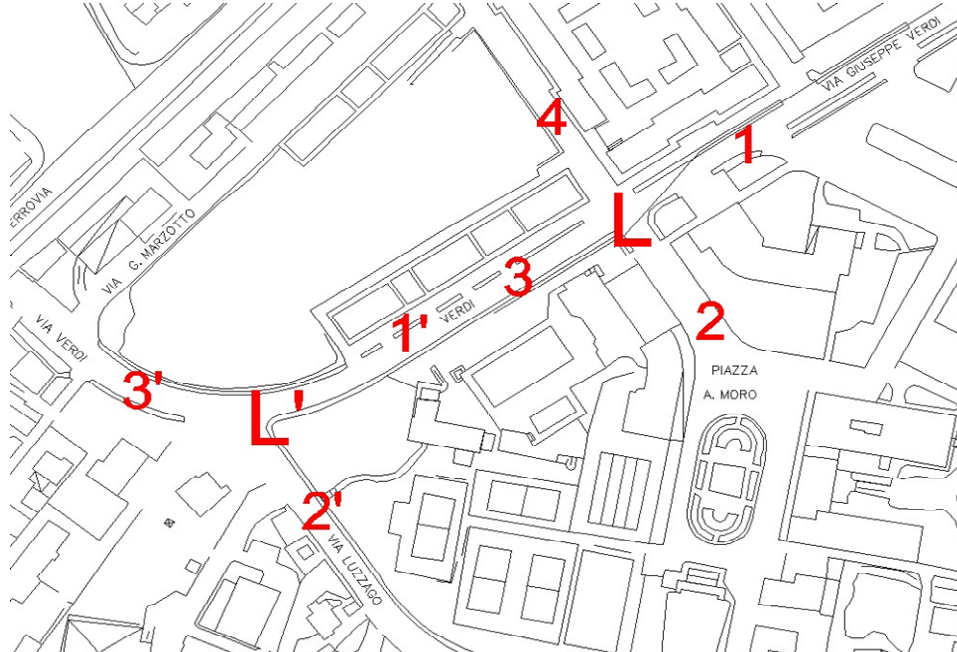
flussi rilevati venerdì 04-04-2008

veicoli equivalenti 07:00-09:00

	1	2	3	4	
1		121	509	18	648
2	144		13	16	173
3	814	23		4	841
4	43	48	6		98
	1001	191	529	37	1759

veicoli equivalenti 07:30-08:30

	1	2	3	4	
1		77	251	5	333
2	72		7	10	89
3	377	8		2	387
4	29	31	5		65
	478	116	263	17	873



INTERSEZIONE L': 1' VIA VERDI, 2' VIA LUZZAGO, 3' VIA VERDI

- 1' VERDI nord
- 2' LUZZAGO
- 3' VERDI sud-ovest

flussi rilevati venerdì 04-04-2008

veicoli equivalenti 07:00-09:00

	1	2	3	
1		37		37
2	188		86	273
3		73		73
	188	110	86	384

veicoli equivalenti 07:30-08:30

	1	2	3	
1		19		19
2	101		56	157
3		40		40
	101	60	56	217

COMUNE DI MANERBIO**INTERSEZIONE L: 1 VIA VERDI, 2 PIAZZA ALDO MORO, 3 VIA VERDI, 4**

1	VERDI nord
2	PIAZZA ALDO MORO
3	VERDI sud
4	

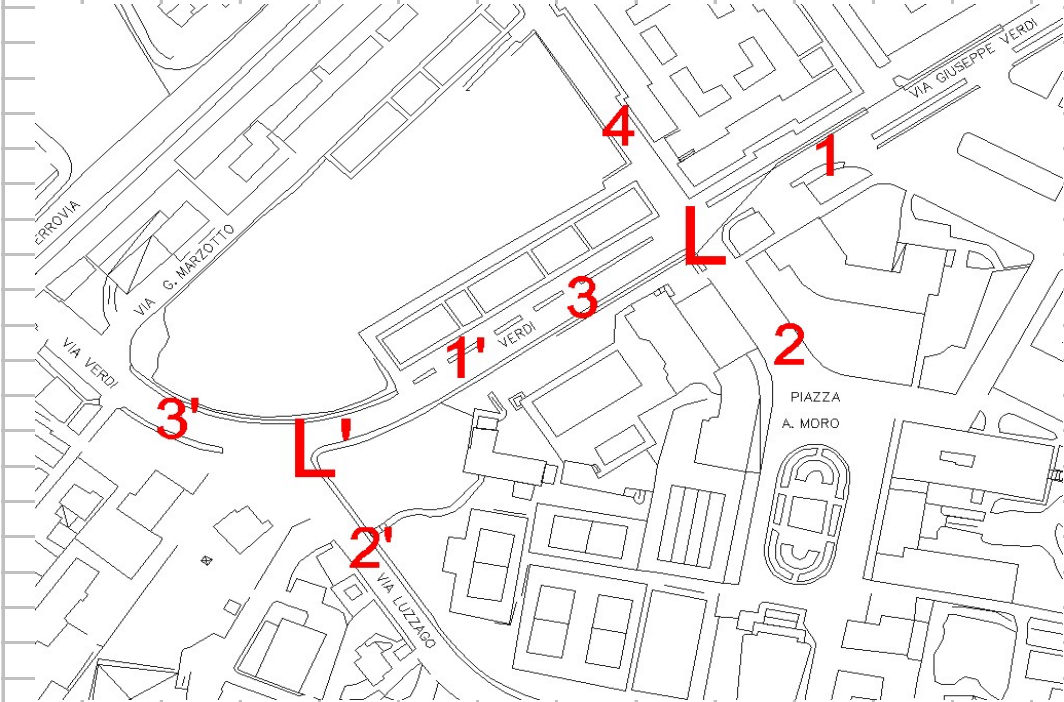
flussi rilevati venerdì 18-11-2005

veicoli equivalenti 17:00-19:00

	1	2	3	4	
1		126	625	37	788
2	150		35	29	214
3	607	39		15	660
4	22	52	1		75
	779	216	661	81	1737

veicoli equivalenti 17:30-18:30

	1	2	3	4	
1		70	344	18	431
2	79		18	14	111
3	323	19		9	351
4	14	24	1		40
	417	113	362	41	933

**flussi rilevati sabato 3-11-2005**

veicoli equivalenti 17:00-19:00

	1	2	3	4	
1		157	457	34	648
2	168		32	33	233
3	472	24		16	512
4	18	53	11		81
	658	234	500	83	1475

veicoli equivalenti 17:30-18:30

	1	2	3	4	
1		96	244	21	361
2	100		21	20	141
3	273	13		7	293
4	8	27	5		40
	381	136	270	48	835

COMUNE DI MANERBIO

INTERSEZIONE L': 1' VIA VERDI, 2' VIA LUZZAGO, 3' VIA VERDI

1'	VERDI nord
2'	LUZZAGO
3'	VERDI sud-ovest

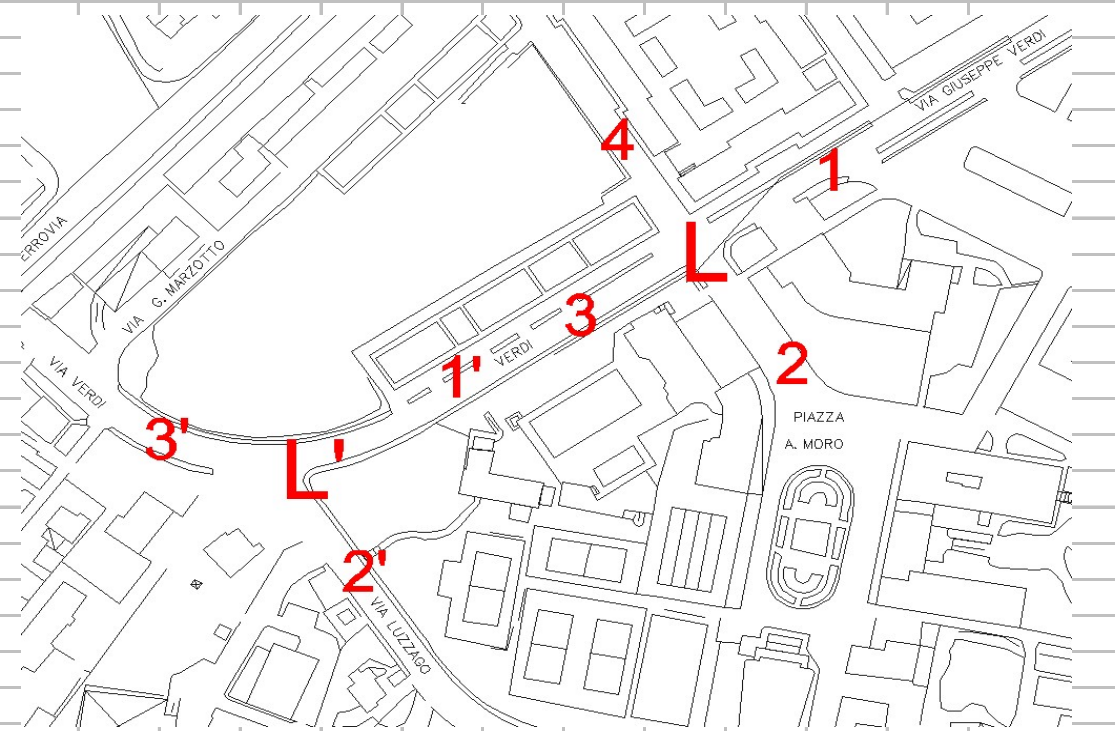
flussi rilevati venerdì 18-11-2005

veicoli equivalenti 17:00-19:00

	1	2	3	
1		53		53
2	142		165	308
3		69		69
	142	122	165	430

veicoli equivalenti 17:30-18:30

	1	2	3	
1		25		25
2	79		81	159
3		39		39
	79	64	81	224



flussi rilevati sabato 2-11-2005

veicoli equivalenti 17:00-19:00

	1	2	3	
1		38		38
2	153		138	291
3		76		76
	153	113	138	404

veicoli equivalenti 17:30-18:30

	1	2	3	
1		23		23
2	79		75	154
3		40		40
	79	63	75	217

COMUNE DI MANERBIO

INTERSEZIONE M : 1 VIA DANTE, 2 VIA ROMA , 3 PIAZZA ITALIA, 4 VIA DIAZ, 5 VIA XX SETTEMBRE, 6 VIA SAN MARTINO, 7 VIA DANTE

- 1 DANTE nord 1
- 2 ROMA
- 3 MAZZINI SUD
- 4 DIAZ
- 5 XX SETTEMBRE
- 6 SAN MARTINO

flussi rilevati venerdì 18-11-2005

veicoli equivalenti 17:00-19:00

	1	2	3	4	5	6	
1		87	415	83		372	957
2	72		98	21		212	402
3	461	76		121		352	1010
4							0
5	201	236	289	101		168	995
6							0
	733	398	802	327	0	1104	3364

veicoli equivalenti 17:30-18:30

	1	2	3	4	5	6	
1		60	211	44		193	508
2	39		62	14		118	233
3	193	39		56		191	479
4							0
5	107	138	162	57		92	556
6							0
	339	236	436	172	0	593	1776



flussi rilevati sabato 3-11-2005

veicoli equivalenti 17:00-19:00

	1	2	3	4	5	6	
1		81	423	51		327	882
2	70		122	12		179	383
3	417	74		186		327	1003
4							0
5	221	200	375	132		186	1114
6							0
	707	355	920	381	0	1019	3382

veicoli equivalenti 17:30-18:30

	1	2	3	4	5	6	
1		40	221	25		162	447
2	25		61	3		94	183
3	206	37		110		167	519
4							0
5	119	106	203	71		87	585
6							0
	350	183	484	209	0	509	1735

COMUNE DI MANERBIO

INTERSEZIONE N: 1 VIA MAZZINI, 2 VIA PIAVE, 3 VIA CREMONA, 4 VIA MAGENTA

- 1 MAZZINI
- 2 PIAVE
- 3 CREMONA
- 4 MAGENTA

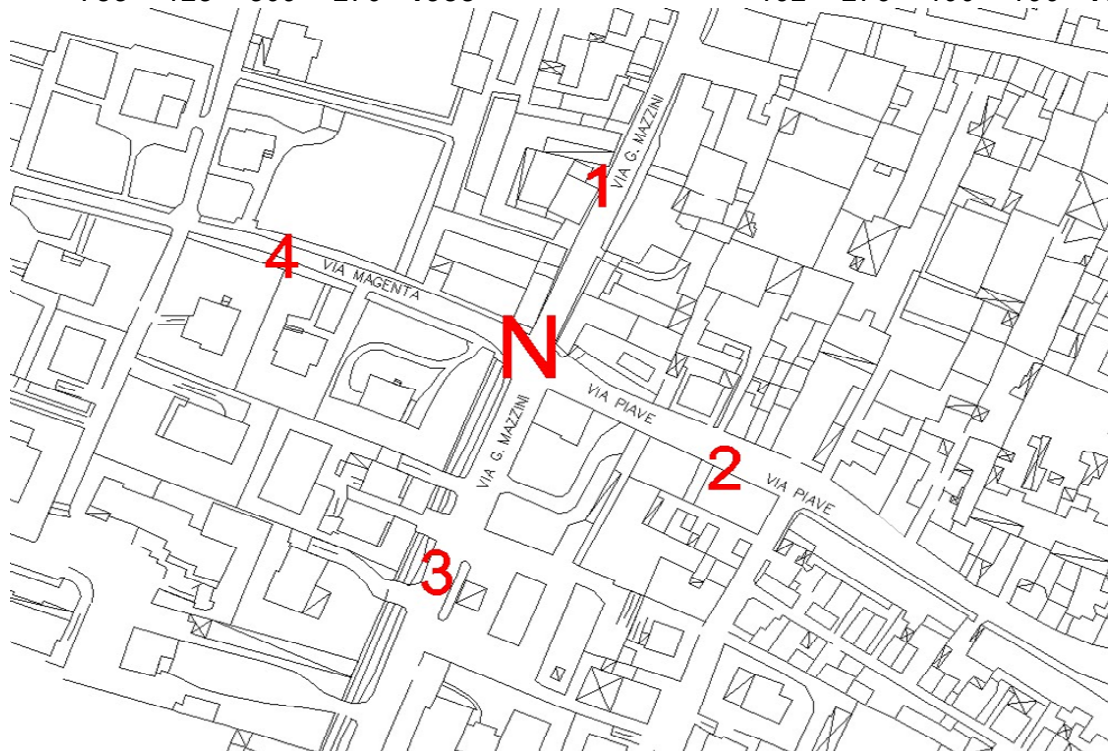
flussi rilevati venerdì 28-03-2008

veicoli equivalenti 07:00-09:00

	1	2	3	4	
1		74	346	57	477
2	199		99	193	490
3	336	88		20	444
4	200	263	64		527
	735	425	509	270	1938

veicoli equivalenti 07:30-08:30

	1	2	3	4	
1		58	296	43	397
2	127		63	134	323
3	208	46		14	268
4	127	172	42		341
	462	276	400	190	1328



COMUNE DI MANERBIO**INTERSEZIONE N: 1 VIA MAZZINI, 2 VIA PIAVE, 3 VIA CREMONA,
4 VIA MAGENTA**

1	MAZZINI								
2	PIAVE								
3	CREMONA								
4	MAGENTA								

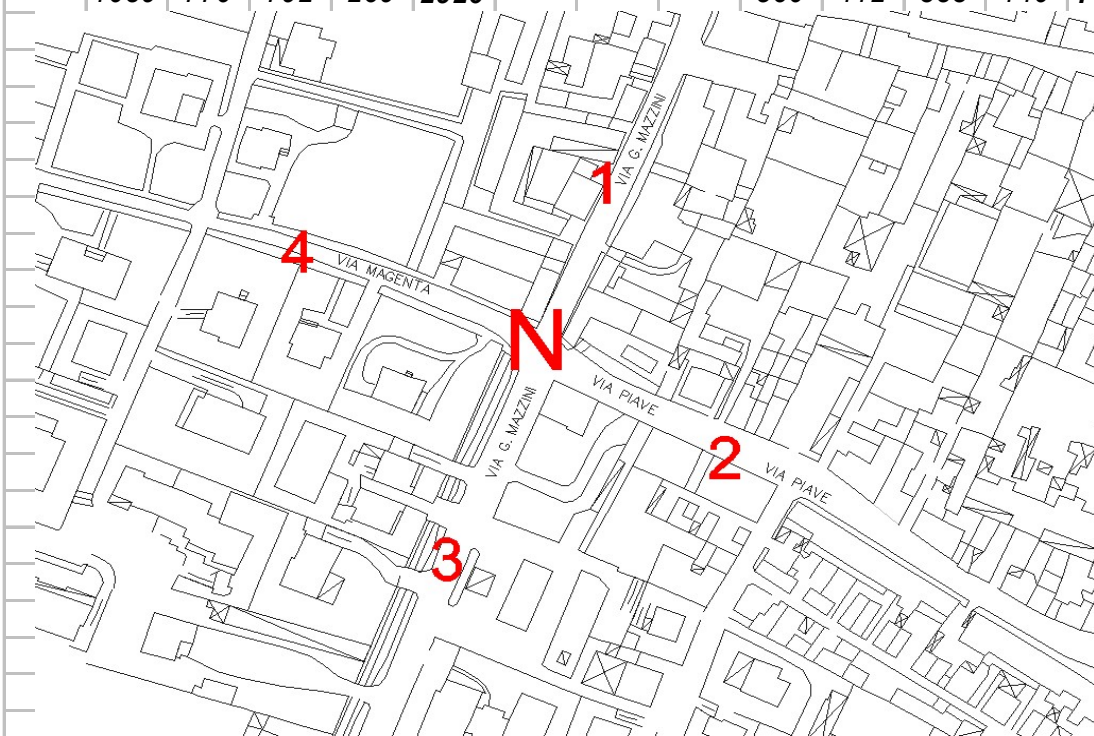
flussi rilevati venerdì 25-11-2005

veicoli equivalenti 17:00-19:00

	1	2	3	4	
1		258	535	102	895
2	260		158	144	562
3	625	202		23	850
4	203	310	99		612
	1089	770	792	269	2920

veicoli equivalenti 17:30-18:30

	1	2	3	4	
1		137	253	44	433
2	136		85	82	303
3	315	103		15	432
4	109	172	45		326
	560	412	383	140	1495

**flussi rilevati sabato 3-12-2005**

veicoli equivalenti 17:00-19:00

	1	2	3	4	
1		241	594	55	890
2	215		147	144	506
3	625	184		20	829
4	208	291	78		576
	1048	716	819	219	2801

veicoli equivalenti 17:30-18:30

	1	2	3	4	
1		139	333	29	501
2	111		89	80	279
3	290	107		14	411
4	99	145	38		282
	500	391	460	123	1474

COMUNE DI MANERBIO

INTERSEZIONE O: 1' VIA CAVOUR, 2' VIA PIAVE, 3' VIA PIAVE

1'	CAVOUR
2'	PIAVE est
3'	PIAVE ovest

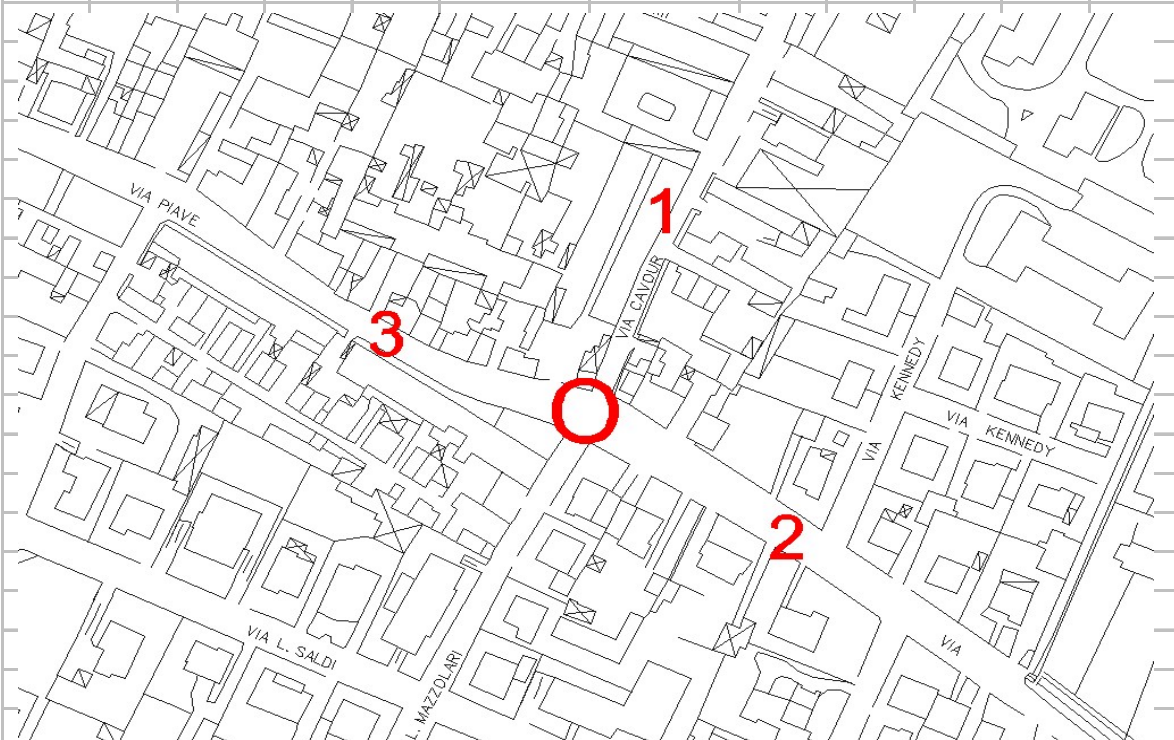
flussi rilevati venerdì 2-12-2005

veicoli equivalenti 17:00-19:00

	1	2	3	
1				0
2	86		460	546
3	91	522		613
	177	522	460	1159

veicoli equivalenti 17:30-18:30

	1	2	3	
1				0
2	43		230	273
3	46	261		306
	89	261	230	580



flussi rilevati venerdì 28-03-2008

veicoli equivalenti 7:00-9:00

	1	2	3	
1				0
2	119		396	515
3	38	315		354
	158	315	396	869

veicoli equivalenti 7:30-8:30

	1	2	3	
1				0
2	91		262	353
3	28	231		259
	119	231	262	612

COMUNE DI MANERBIO**INTERSEZIONE P: 1 VIA CAVOUR, 2 VIA SOLFERINO, 3 VIACAVOUR, 4 VIA SOLFERINO**

1	CAVOUR nord
2	SOLFERINO est
3	CAVOUR sud
4	SOLFERINO ovest

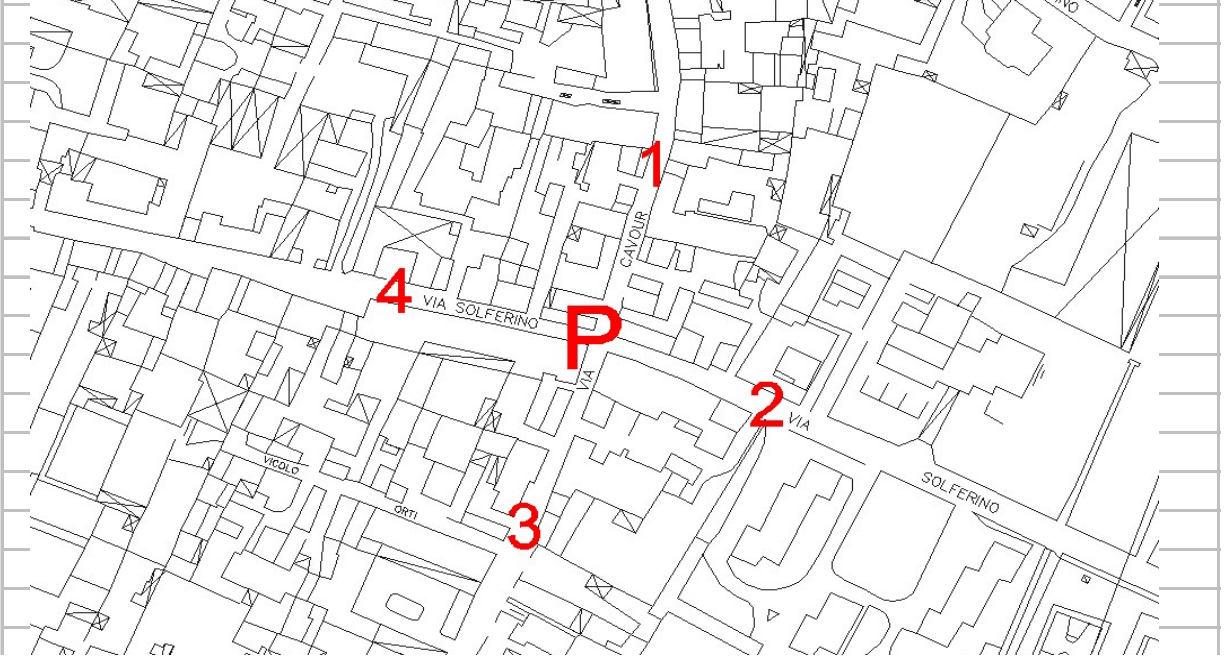
flussi rilevati venerdì 2-12-2005

veicoli equivalenti 17:00-19:00

	1	2	3	4	
1					0
2	141				141
3	189				189
4	109				109
	438	0	0	0	438

veicoli equivalenti 17:30-18:30

	1	2	3	4	
1					0
2	70				70
3	95				95
4	54				54
	219	0	0	0	219

**flussi rilevati venerdì 28-03-2008**

veicoli equivalenti 07:00-09:00

	1	2	3	4	
1					0
2	156				156
3	163				163
4	54				54
	373	0	0	0	373

veicoli equivalenti 07:30-08:30

	1	2	3	4	
1					0
2	100				100
3	123				123
4	35				35
	258	0	0	0	258

COMUNE DI MANERBIO

INTERSEZIONE Q: 1 VIA LUNGOMELLA, 2 ENTRATA OSPEDALE, 3 VIA LUNGOMELLA

1	LUNGOMELLAovest
2	LUNGOMELLA est
3	ENTRATA OSPEDALE

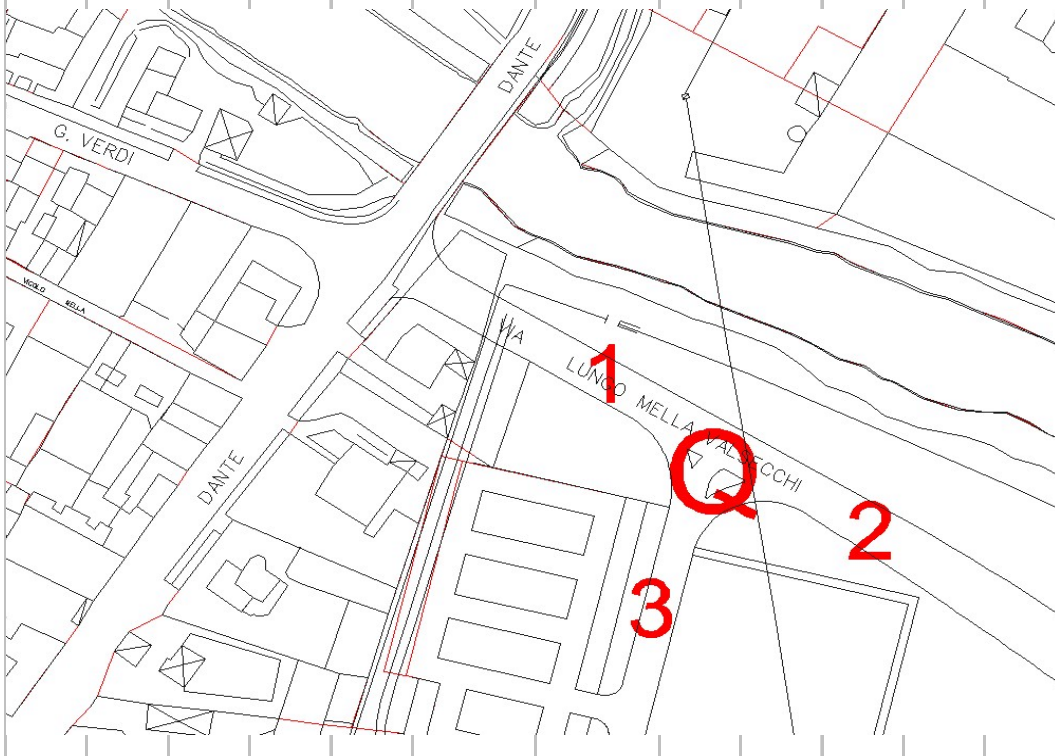
flussi rilevati venerdì 2-12-2005

veicoli equivalenti 17:00-19:00

	1	2	3	
1			122	122
2			56	56
3	100	48		148
	100	48	178	326

veicoli equivalenti 17:30-18:30

	1	2	3	
1			46	46
2			14	14
3	55	29		84
	55	29	60	144



flussi rilevati mercoledì 02-04-2008

veicoli equivalenti 07:00-09:00

	1	2	3	
1			286	286
2			96	96
3	41	49		90
	41	49	382	472

veicoli equivalenti 07:30-08:30

	1	2	3	
1			179	179
2			56	56
3	19	24		43
	19	24	235	278

COMUNE DI MANERBIO

INTERSEZIONE R: 1 VIA S. MARTINO, 2 VIA MATTEOTTI, 3 VIA S.ROCCO, 4 VIA MAGENTA, 5 VIA XX SETTEMBRE

- 1 Via S. Martino
- 2 Via Giacomo Matteotti
- 3 Via S. Rocco
- 4 Via Magenta
- 5 Via XX Settembre

flussi rilevati giovedì 10-04-2008

veicoli equivalenti 07:00-09:00

	1	2	3	4	5	
1		173	309	174	139	795
2			23	111	116	250
3				180	331	511
4						
5						
	173	332	465	586	1556	

veicoli equivalenti 07:30-08:30

	1	2	3	4	5	
1		99	196	110	83	488
2			12	71	65	148
3				119	217	336
4						
5						
	99	208	300	365	972	

